


YOUR TRIP TO:

600 W Terrell St, Greensboro, NC 27406




6 MIN | 2.2 MI

Trip time based on traffic conditions as of 10:53 AM on November 6, 2015. Current Traffic:

 Start out going **west** on **Spring Garden St** toward **Kenilworth St**.


Then **0.23 miles**

 Take the 2nd **left** onto **S Aycock St**.
S Aycock St is 0.1 miles past Jefferson St.

Walgreens is on the corner.


If you reach Mayflower Dr you've gone a little too far.

Then **0.84 miles**


 Turn **left** onto **W Florida St**.
W Florida St is just past Elwood Ave.

If you are on Lovett St and reach Ontario St you've gone about 0.4 miles too far.


Then **0.83 miles**

 Turn **right** onto **Orchard St**.
If you reach Marsh St you've gone a little too far.

Then **0.27 miles**

 Turn **right** onto **W Terrell St**.

Then **0.06 miles**

 **600 W TERRELL ST** is on the **right**.
If you reach Short St you've gone a little too far.

Use of directions and maps is subject to our [Terms of Use](#). We don't guarantee accuracy, route conditions or usability. You assume all risk of use.



©2015 MapQuest, Inc. Use of directions and maps is subject to the MapQuest Terms of Use. We make no guarantee of the accuracy of their content, road conditions or route usability. You assume all risk of use. View Terms of Use (<http://hello.mapquest.com/terms-of-use>).