


YOUR TRIP TO:

1731 N NC Highway 87, Elon, NC 27244-9707




32 MIN | 23.3 MI

Trip time based on traffic conditions as of 10:51 AM on November 6, 2015. Current Traffic:

 Start out going **east** on **Spring Garden St** toward **Stirling St**.


Then **0.34 miles**

 Turn **right** onto **Tate St**.


Tate St is just past Administration St.

If you reach Springdale Ct you've gone a little too far.

Then **0.20 miles**

 Turn **left** onto **W Lee St**.

Then **4.26 miles**

 Merge onto **I-40 E** via the ramp on the **left** toward **Burlington/Durham**.

If you reach Sharpe Rd you've gone about 0.2 miles too far.


Then **9.20 miles**

 Take the **NC-61** exit, **EXIT 138**, toward **Gibsonville**.

Then **0.23 miles**

 Keep **left** to take the ramp toward **Gibsonville/Whitsett**.

Then **0.02 miles**

 Turn **left** onto **NC-61/NC Highway 61**.

If you reach I-85 N you've gone about 0.2 miles too far.

Then **1.15 miles**

 Turn **right** onto **Burlington Rd/US-70 E**. Continue to follow **US-70 E**.

US-70 E is 0.2 miles past Coleman Dr.

WHITSETT MINI MART is on the corner.


If you reach NC Highway 100 you've gone about 0.7 miles too far.

Then **2.16 miles**


 Turn **left** onto **University Dr**.

University Dr is 0.5 miles past Cappelquin Way.


Then **0.72 miles**

 **University Dr becomes Cook Rd.**

Then 0.71 miles

 **Cook Rd becomes University Dr.**


Then 1.23 miles

 Turn **left** onto **Shallowford Church Rd.**

Shallowford Church Rd is 0.5 miles past Manning Ave.

If you reach N Okelly Ave you've gone about 0.4 miles too far.

Then 1.58 miles


 Turn **left** onto **N NC Highway 87/NC-87.**

N NC Highway 87 is 0.1 miles past Hughes Trl.

Upperroom Christian Church is on the corner.

If you are on Routh Rd and reach Fleeman Ln you've gone about 0.1 miles too far.

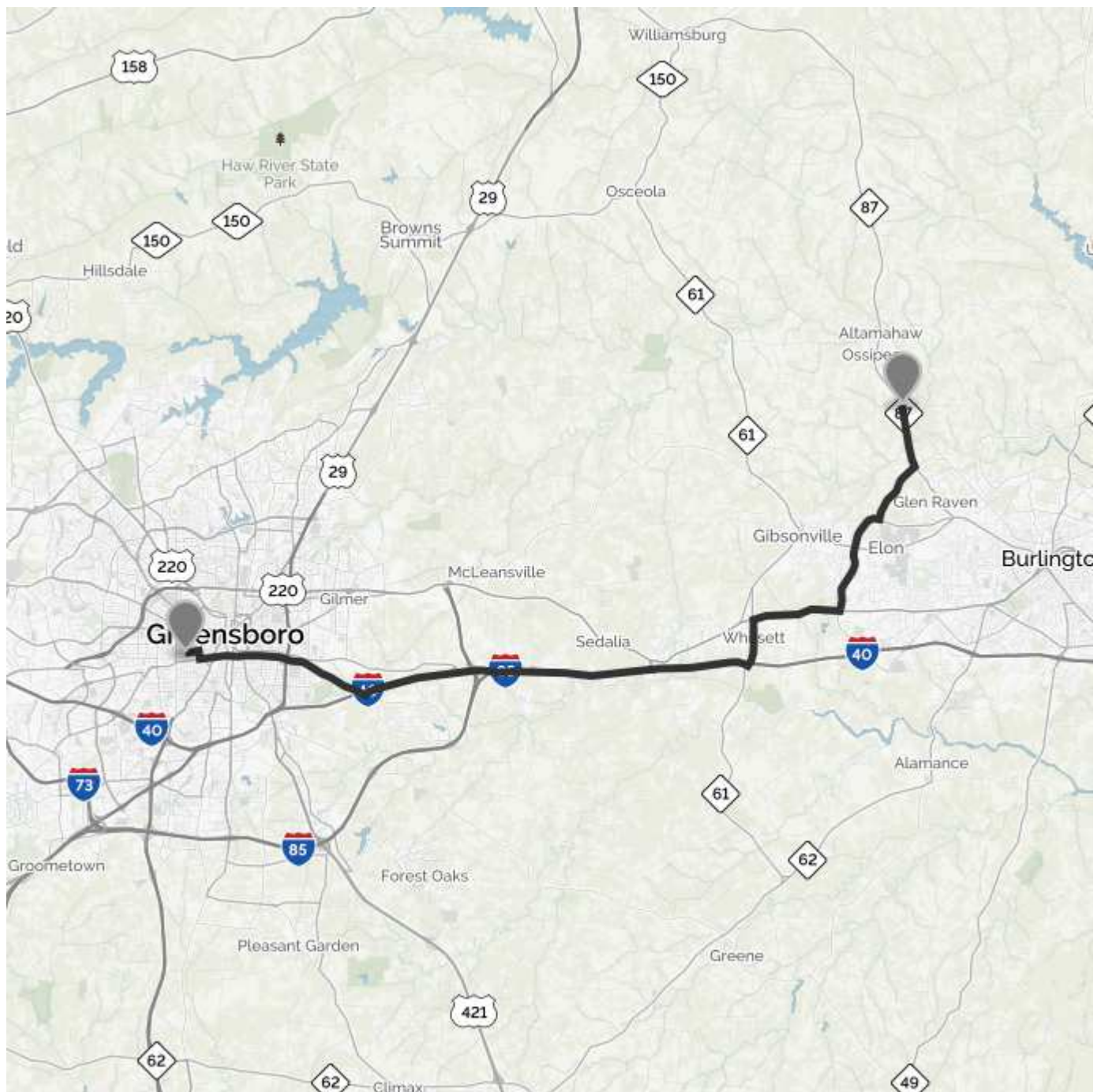
Then 1.52 miles

 **1731 N NC HIGHWAY 87** is on the **right**.

Your destination is 0.2 miles past Durham Street Ext.

If you are on NC-87 and reach Geringer Mill Rd you've gone a little too far.

Use of directions and maps is subject to our [Terms of Use](#). We don't guarantee accuracy, route conditions or usability. You assume all risk of use.



©2015 MapQuest, Inc. Use of directions and maps is subject to the MapQuest Terms of Use. We make no guarantee of the accuracy of their content, road conditions or route usability. You assume all risk of use. View Terms of Use (<http://hello.mapquest.com/terms-of-use>).