

YOUR TRIP TO: UNCG to Union Cross EL to Diggs-Latham EL to UNCG
1300 Spring Garden St, Greensboro, NC 27403-24ND



1 HR 9 MIN | 59.1 MI

Trip time based on traffic conditions as of 10:00 AM on November 11, 2015. Current Traffic:



1300 Spring Garden St, Greensboro, NC 27403-24ND



Start out going **west** on **Spring Garden St** toward **Kenilworth St**.

Then **0.23 miles**



Take the 2nd **left** onto **S Aycock St**.

S Aycock St is 0.1 miles past Jefferson St.

Walgreens is on the corner.

If you reach Mayflower Dr you've gone a little too far.

Then **0.17 miles**



Take the 2nd **right** onto **W Lee St**.

W Lee St is just past Oakland Ave.

Salvation Army is on the corner.

If you reach Haywood St you've gone about 0.1 miles too far.

Then **0.67 miles**



Stay **straight** to go onto **High Point Rd**.

Then **1.26 miles**



Merge onto **I-40 W** toward **Winston-Salem**.

Then **10.37 miles**



Keep **left** to take **I-40 W** toward **Winston-Salem/Statesville**.

Then **5.54 miles**



Take the **Union Cross Rd** exit, **EXIT 201**.

Then **0.31 miles**



Turn **left** onto **Union Cross Rd**.

If you reach I-40 W you've gone about 0.3 miles too far.

Then **2.01 miles**



Turn **left** onto **High Point Rd.**

High Point Rd is just past Pinewood Ter.

If you reach Hayes Dr you've gone about 0.5 miles too far.

Then **0.12 miles**



4300 HIGH POINT RD is on the **right**.

If you reach Hastings Rd you've gone a little too far.



Union Cross Elementary School

This leg: **20.67 miles**

Start of next leg of route



Start out going **west** on **High Point Rd** toward **Union Cross Rd.**

Then **0.12 miles**



Take the 1st **left** onto **Union Cross Rd.**

If you reach Union Knoll Dr you've gone about 0.1 miles too far.

Then **0.28 miles**



Merge onto **US-311 N** toward **Winston-Salem.**

If you reach Hayes Dr you've gone about 0.2 miles too far.

Then **3.41 miles**



Merge onto **I-40 W** via the exit on the **left** toward **Winston-Salem/Statesville.**

Then **3.73 miles**



Take the **Silas Creek Pkwy** exit, **EXIT 193C**, toward **S Main St.**

Then **0.20 miles**



Turn **left** onto **Silas Creek Pkwy.**

Then **0.90 miles**



Turn **right** onto **Peters Creek Pkwy/NC-150.**

Peters Creek Pkwy is 0.3 miles past Buchanan St.

If you are on Silas Creek Pkwy and reach Salisbury Ridge Rd you've gone about 0.1 miles too far.


Then **0.53 miles**



Turn **right** onto **Link Rd.**

Link Rd is just past National Dr.

Then **0.16 miles**

 Turn **left** onto **Hutton St**.

Then **0.32 miles**

 **968 HUTTON ST** is on the **left**.

Your destination is 0.1 miles past Washington Park Ln.

If you reach Shuman St you've gone about 0.2 miles too far.


 **968 Hutton St, Winston Salem, NC 27101-5716**

This leg: **9.66 miles**

Start of next leg of route

 Start out going **south** on **Hutton St** toward **Washington Park Ln**.


Then **0.32 miles**

 Turn **right** onto **Link Rd**.

Link Rd is just past Salem Valley Rd.

If you reach National Dr you've gone a little too far.


Then **0.16 miles**

 Turn **left** onto **Peters Creek Pkwy/NC-150**.

Peters Creek Pkwy is just past Churton St.

If you reach Waybridge Ln you've gone about 0.2 miles too far.

Then **0.77 miles**

 Merge onto **I-40 E** toward **Greensboro**.

Then **20.07 miles**

 Keep **right** to take **I-40 E** toward **Greensboro/Raleigh**.


Then **3.47 miles**

 Take **EXIT 216** toward **Greensboro/Coliseum Area**.

Then **0.62 miles**

 Merge onto **Patterson St**.


Then **2.10 miles**

 Turn **left** onto **High Point Rd**.


High Point Rd is just past Westbrook St.

If you are on Patterson Ct and reach Hanner St you've gone about 0.1 miles too far.

Then **0.26 miles**

 **High Point Rd becomes W Lee St.**

Then **0.65 miles**


 Turn **left** onto **S Aycock St.**

S Aycock St is 0.1 miles past Fuller St.

Salvation Army is on the corner.

If you reach Neal St you've gone about 0.1 miles too far.

Then **0.17 miles**

 Take the 2nd **right** onto **Spring Garden St.**

Spring Garden St is 0.1 miles past Oakland Ave.

Walgreens is on the corner.

If you reach Cobb St you've gone about 0.1 miles too far.

Then **0.23 miles**

 **1300 SPRING GARDEN ST** is on the **left**.

Your destination is just past Kenilworth St.

If you reach Stirling St you've gone a little too far.

 **1300 Spring Garden St, Greensboro, NC 27403-24ND**

This leg: **28.82 miles**

Use of directions and maps is subject to our [Terms of Use](#). We don't guarantee accuracy, route conditions or usability. You assume all risk of use.