


# YOUR TRIP TO:

2401 Triangle Lake Rd, High Point, NC 27260




**17 MIN | 13.2 MI**

Trip time based on traffic conditions as of 10:28 AM on November 6, 2015. Current Traffic:

 Start out going **west** on **Spring Garden St** toward **Kenilworth St**.


Then **0.23 miles**

 Take the **2nd left** onto **S Aycock St**.  
*S Aycock St is 0.1 miles past Jefferson St.*


*Walgreens is on the corner.*

*If you reach Mayflower Dr you've gone a little too far.*

Then **0.84 miles**

 **S Aycock St** becomes **Lovett St**.

Then **0.61 miles**


 Turn **right** onto **Freeman Mill Rd S**.  
*Freeman Mill Rd S is 0.1 miles past Ontario St.*

*If you are on Willora St and reach Glenwood Ave you've gone about 0.2 miles too far.*


Then **0.63 miles**

 **Freeman Mill Rd S** becomes **US-220 S**.

Then **1.08 miles**

 Merge onto **US-70 W/US-29 S** via **EXIT 79B** toward **High Point/Charlotte**.


Then **3.87 miles**

 Merge onto **I-85 Bus S/US-70 W/US-29 S** via **EXIT 118** toward **I-85 Bus S/High Point**.


Then **4.70 miles**

 Take the **Baker Rd** ramp.


Then **0.25 miles**

 Turn **slight right** onto **Baker Rd**.

Then **0.10 miles**

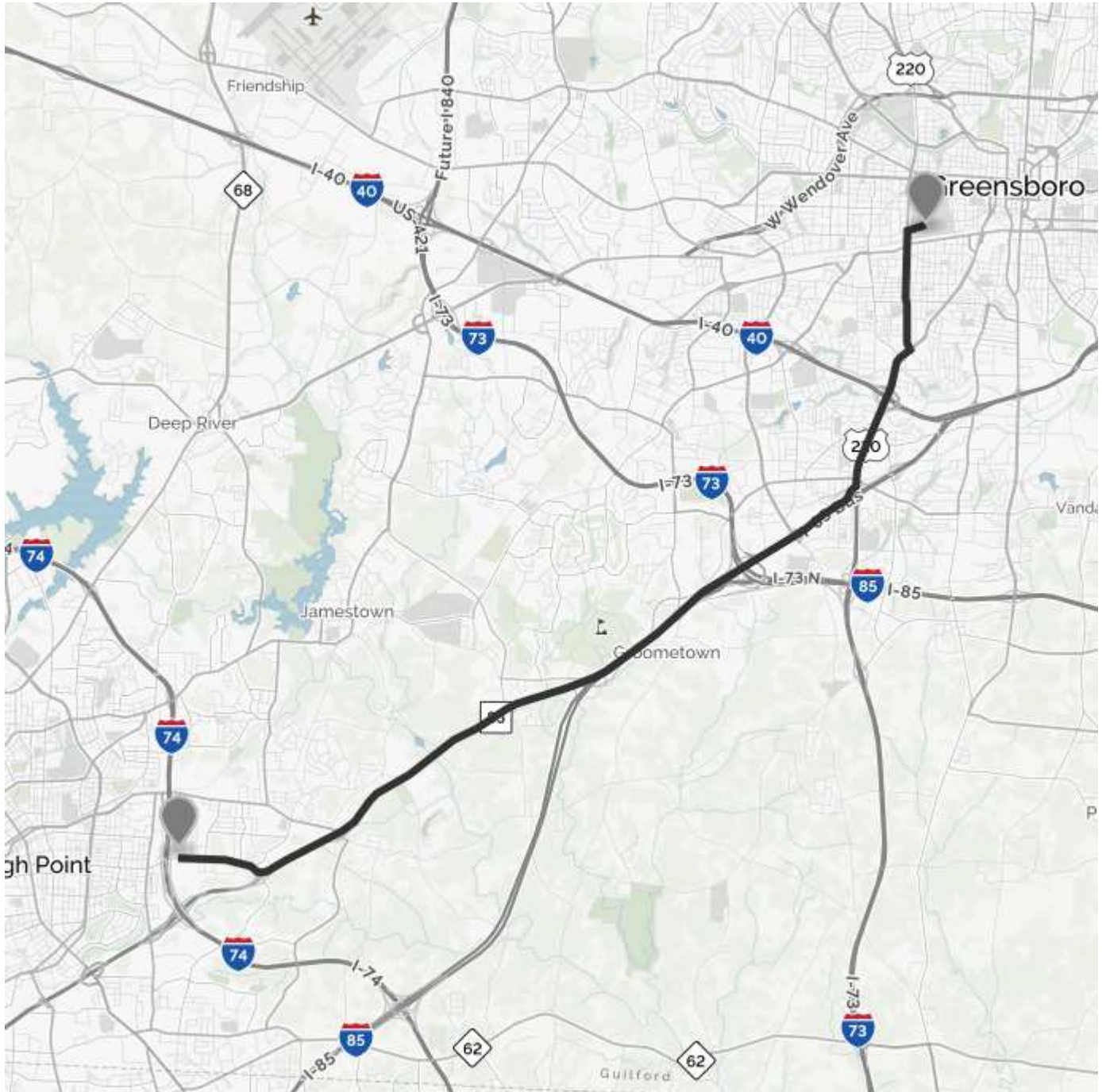
 Turn **slight left** onto **Triangle Lake Rd**.

Then **0.91 miles**

 2401 TRIANGLE LAKE RD is on the right.  
Your destination is 0.1 miles past Kroll Ln.

*If you are on E Green Dr and reach New St you've gone about 0.2 miles too far.*

Use of directions and maps is subject to our [Terms of Use](#). We don't guarantee accuracy, route conditions or usability. You assume all risk of use.



©2015 MapQuest, Inc. Use of directions and maps is subject to the MapQuest Terms of Use. We make no guarantee of the accuracy of their content, road conditions or route usability. You assume all risk of use. View Terms of Use (<http://hello.mapquest.com/terms-of-use>).