

YOUR TRIP TO:

915 E Sunrise Ave, Thomasville, NC 27360



27 MIN | 22.1 MI

Trip time based on traffic conditions as of 10:27 AM on November 6, 2015. Current Traffic:



Start out going **west** on **Spring Garden St** toward **Kenilworth St**.

Then **0.23 miles**



Take the 2nd **left** onto **S Aycock St**.

S Aycock St is 0.1 miles past Jefferson St.

Walgreens is on the corner.

If you reach Mayflower Dr you've gone a little too far.

Then **0.84 miles**



S Aycock St becomes **Lovett St**.

Then **0.61 miles**



Turn **right** onto **Freeman Mill Rd S**.

Freeman Mill Rd S is 0.1 miles past Ontario St.

If you are on Willora St and reach Glenwood Ave you've gone about 0.2 miles too far.

Then **0.63 miles**



Freeman Mill Rd S becomes **US-220 S**.

Then **1.08 miles**



Merge onto **US-70 W/US-29 S** via **EXIT 79B** toward **High Point/Charlotte**.

Then **3.87 miles**



Take **I-85 S** toward **Salisbury/Charlotte**.

Then **12.57 miles**



Take the **Finch Farm Rd** exit, **EXIT 106**.

Then **0.25 miles**




Keep **right** to take the ramp toward **Thomasville**.

Then **0.03 miles**




Turn **slight right** onto **Finch Farm Rd**.

Then **0.13 miles**

 Finch Farm Rd becomes **Unity St.**


Then **0.59 miles**

 Turn **left** onto **E Sunrise Ave.**

E Sunrise Ave is 0.2 miles past Stone Gables Dr.

If you reach Colonial Club Dr you've gone about 0.1 miles too far.


Then **1.10 miles**

 Turn **left** onto **Longview Dr.**

Longview Dr is 0.1 miles past Border St.

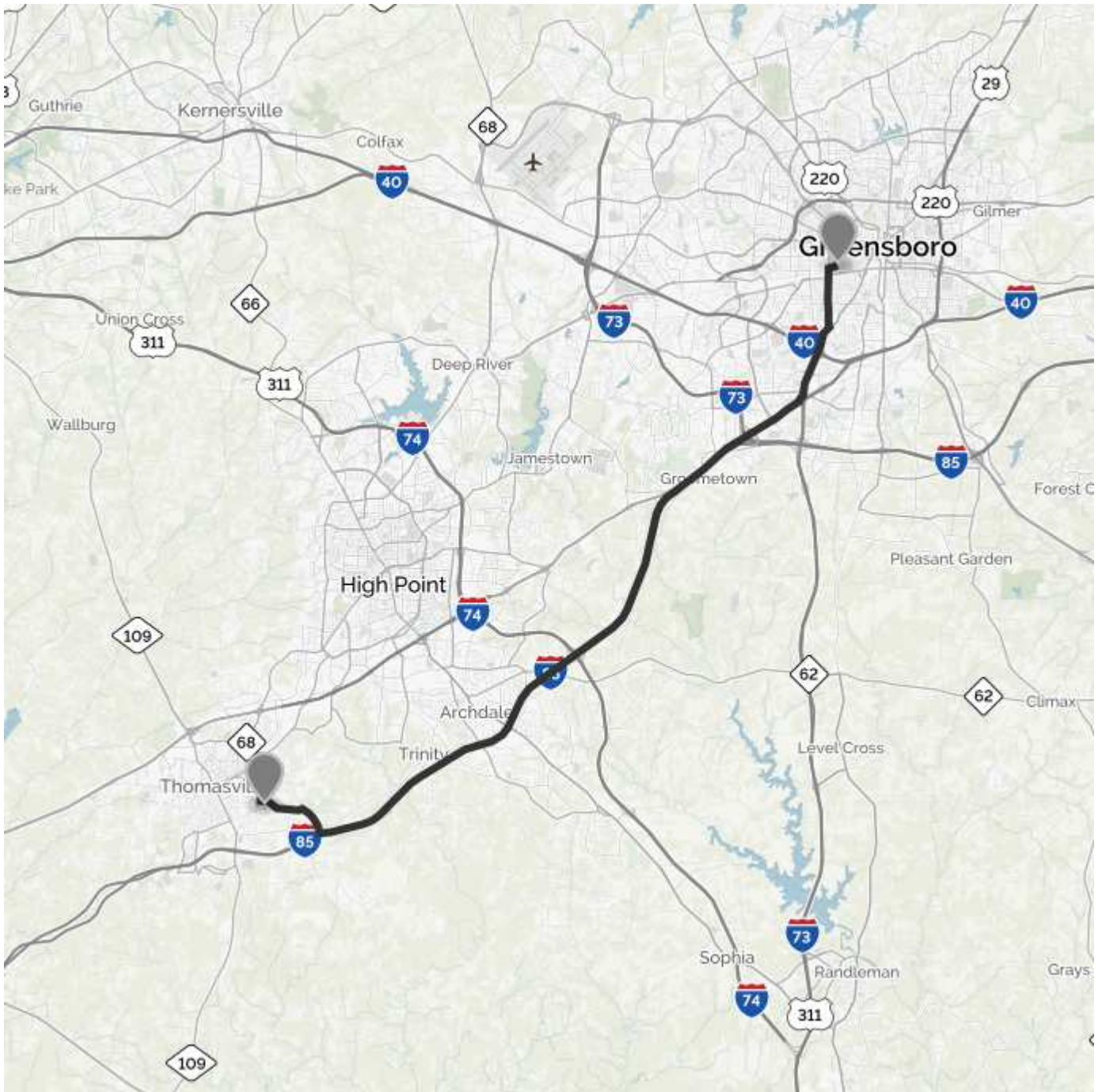
If you reach Duke St you've gone a little too far.

Then **0.12 miles**

 **915 E SUNRISE AVE.**

If you reach Briles St you've gone a little too far.

Use of directions and maps is subject to our [Terms of Use](#). We don't guarantee accuracy, route conditions or usability. You assume all risk of use.



©2015 MapQuest, Inc. Use of directions and maps is subject to the MapQuest Terms of Use. We make no guarantee of the accuracy of their content, road conditions or route usability. You assume all risk of use. View Terms of Use (<http://hello.mapquest.com/terms-of-use>).