


YOUR TRIP TO:

410 Unity St, Thomasville, NC 27360




26 MIN | 20.3 MI

Trip time based on traffic conditions as of 10:26 AM on November 6, 2015. Current Traffic:

 Start out going **west** on **Spring Garden St** toward **Kenilworth St**.


Then **0.23 miles**

 Take the 2nd **left** onto **S Aycock St**.
S Aycock St is 0.1 miles past Jefferson St.


Walgreens is on the corner.

If you reach Mayflower Dr you've gone a little too far.

Then **0.84 miles**


 **S Aycock St** becomes **Lovett St**.

Then **0.61 miles**


 Turn **right** onto **Freeman Mill Rd S**.
Freeman Mill Rd S is 0.1 miles past Ontario St.

If you are on Willora St and reach Glenwood Ave you've gone about 0.2 miles too far.


Then **0.63 miles**

 **Freeman Mill Rd S** becomes **US-220 S**.


Then **1.08 miles**

 Merge onto **US-70 W/US-29 S** via **EXIT 79B** toward **High Point/Charlotte**.

Then **3.87 miles**

 Merge onto **I-85 Bus S/US-70 W/US-29 S** via **EXIT 118** toward **I-85 Bus S/High Point**.

Then **12.47 miles**

 Turn **left** onto **Mendenhall St**.
Mendenhall St is 0.3 miles past North Dr.

Then **0.48 miles**

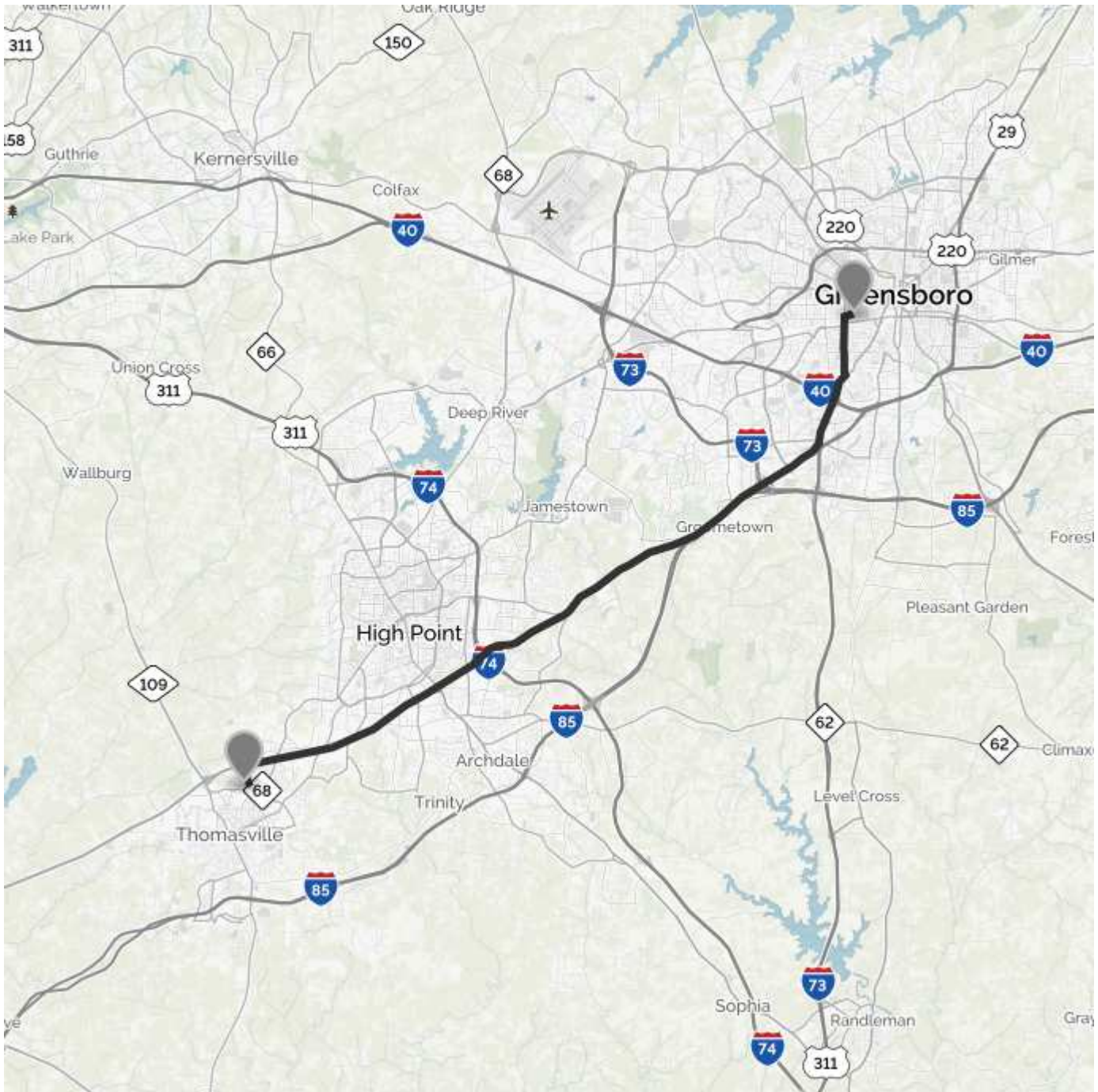
➔ Take the 1st right onto **Bulldog Dr.**
Bulldog Dr is 0.4 miles past E Cooksey Dr.

If you reach Kennedy St you've gone about 0.1 miles too far.

Then 0.08 miles

📍 **410 UNITY ST.**
If you reach Unity St you've gone about 0.1 miles too far.

Use of directions and maps is subject to our [Terms of Use](#). We don't guarantee accuracy, route conditions or usability. You assume all risk of use.



(<http://hello.mapquest.com/terms-of-use>).