


# YOUR TRIP TO:

294 Newbern Ave, Asheboro, NC 27205




**35 MIN | 29.6 MI**

Trip time based on traffic conditions as of 10:25 AM on November 6, 2015. Current Traffic:

 Start out going **west** on **Spring Garden St** toward **Kenilworth St**.


Then **0.23 miles**

 Take the **2nd left** onto **S Aycock St**.  
*S Aycock St is 0.1 miles past Jefferson St.*


*Walgreens is on the corner.*

*If you reach Mayflower Dr you've gone a little too far.*

Then **0.84 miles**


 **S Aycock St** becomes **Lovett St**.

Then **0.61 miles**


 Turn **right** onto **Freeman Mill Rd S**.  
*Freeman Mill Rd S is 0.1 miles past Ontario St.*

*If you are on Willora St and reach Glenwood Ave you've gone about 0.2 miles too far.*


Then **0.63 miles**

 **Freeman Mill Rd S** becomes **US-220 S**.

Then **24.73 miles**


 Merge onto **W Dixie Dr/US-64 E/NC-49 N** via **EXIT 72A** toward **Raleigh**.

Then **1.38 miles**

 Turn **right** onto **NC-159/Zoo Pkwy**.  
*NC-159 is 0.1 miles past 3rd St.*

*If you reach Cox Ave you've gone a little too far.*

Then **0.61 miles**

 Turn **right** onto **Northampton Dr**.  
*Northampton Dr is just past Hall St.*

*If you reach Rocky Ln you've gone a little too far.*

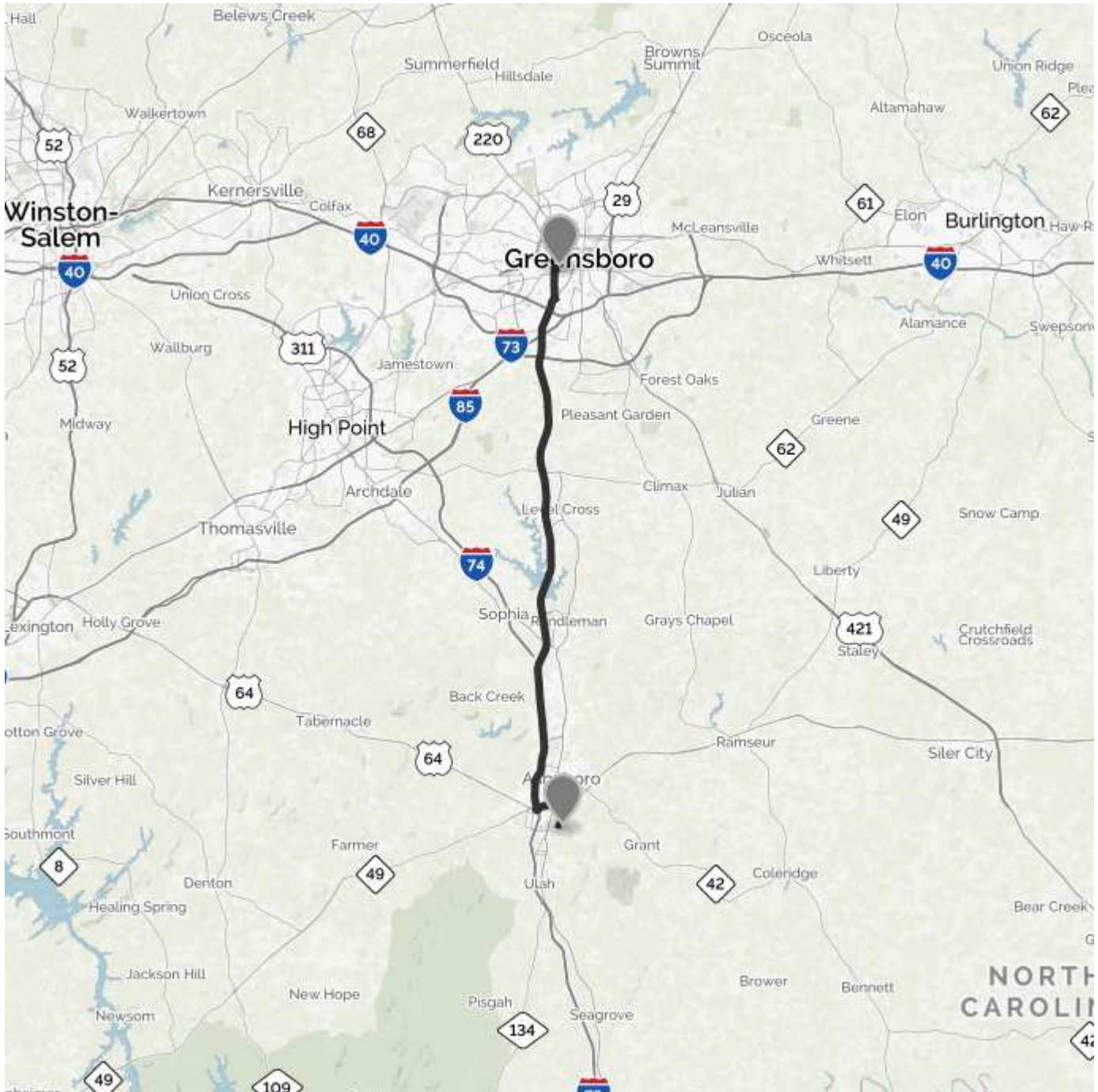
Then **0.47 miles**

↩ Turn left onto Newbern Ave.

Then 0.10 miles

📍 294 NEWBERN AVE is on the right.

Use of directions and maps is subject to our [Terms of Use](#). We don't guarantee accuracy, route conditions or usability. You assume all risk of use.



©2015 MapQuest, Inc. Use of directions and maps is subject to the MapQuest Terms of Use. We make no guarantee of the accuracy of their content, road conditions or route usability. You assume all risk of use. View Terms of Use (<http://hello.mapquest.com/terms-of-use>).