

YOUR TRIP TO:

1641 Hopewell Friends Rd, Asheboro, NC 27205




37 MIN | 33.2 MI

Trip time based on traffic conditions as of 10:17 AM on November 6, 2015. Current Traffic:

 Start out going **west** on **Spring Garden St** toward **Kenilworth St**.


Then **0.23 miles**

 Take the **2nd left** onto **S Aycock St**.
S Aycock St is 0.1 miles past Jefferson St.


Walgreens is on the corner.

If you reach Mayflower Dr you've gone a little too far.

Then **0.84 miles**


 **S Aycock St** becomes **Lovett St**.

Then **0.61 miles**

 Turn **right** onto **Freeman Mill Rd S**.
Freeman Mill Rd S is 0.1 miles past Ontario St.

If you are on Willora St and reach Glenwood Ave you've gone about 0.2 miles too far.


Then **0.63 miles**

 **Freeman Mill Rd S** becomes **US-220 S**.

Then **25.61 miles**

 Take the **McDowell Rd** exit, **EXIT 71**.


Then **0.21 miles**

 Keep **right** at the fork in the ramp.


Then **0.02 miles**

 Merge onto **McDowell Rd**.

Then **0.47 miles**

 Turn **left** onto **Mack Rd**.

Then **3.77 miles**

 Turn **right** onto **Hopewell Friends Rd**.

Then **0.57 miles**

← Take the 1st left onto Westgate Rd.

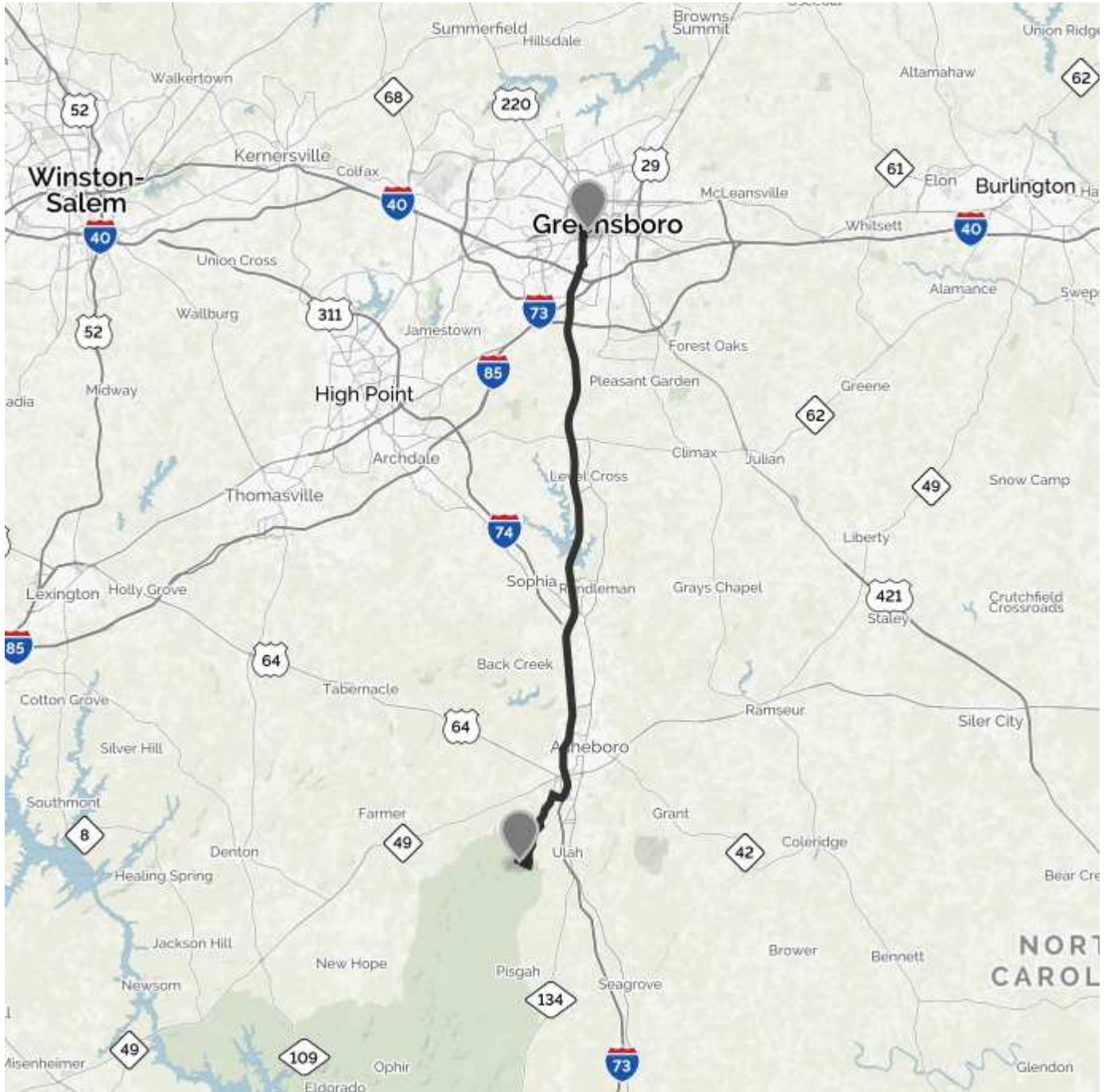
If you reach Scott Mountain Rd you've gone about 0.3 miles too far.

Then 0.23 miles

📍 1641 HOPEWELL FRIENDS RD.

If you reach the end of Westgate Rd you've gone about 0.2 miles too far.

Use of directions and maps is subject to our [Terms of Use](#). We don't guarantee accuracy, route conditions or usability. You assume all risk of use.



©2015 MapQuest, Inc. Use of directions and maps is subject to the MapQuest Terms of Use. We make no guarantee of the accuracy of their content, road conditions or route usability. You assume all risk of use. View Terms of Use (<http://hello.mapquest.com/terms-of-use>).