


YOUR TRIP TO:




4372 SW School Rd, High Point, NC 27265-8150 Southwest Guilford Elementary School

21 MIN | 14.0 MI

Trip time based on traffic conditions as of 10:13 AM on November 6, 2015. Current Traffic:

 Start out going **west** on **Spring Garden St** toward **Kenilworth St**.


Then **0.23 miles**

 Take the **2nd left** onto **S Aycock St**.
S Aycock St is 0.1 miles past Jefferson St.

Walgreens is on the corner.

If you reach Mayflower Dr you've gone a little too far.


Then **0.17 miles**

 Take the **2nd right** onto **W Lee St**.
W Lee St is just past Oakland Ave.


Salvation Army is on the corner.

If you reach Haywood St you've gone about 0.1 miles too far.


Then **0.67 miles**

 Stay **straight** to go onto **High Point Rd**.


Then **1.26 miles**

 Merge onto **I-40 W** toward **Winston-Salem**.


Then **6.92 miles**

 Take the **NC-68** exit, **EXIT 210**, toward **PTI Airport/High Point**.

Then **0.25 miles**

 Keep **left** to take the ramp toward **Airport**.

Then **0.09 miles**

 Keep **left** to take the ramp toward **High Point**.

Then **0.04 miles**

 Turn **left** onto **NC-68/Lynwood Smith Expy**. Continue to follow **NC-68**.

Then **2.64 miles**



Turn **right** onto **Willard Dairy Rd.**

Willard Dairy Rd is 0.2 miles past Meeting Way St.

If you reach Premier Dr you've gone about 0.3 miles too far.

Then **1.36 miles**



Turn **left** onto **Barrow Rd.**

Barrow Rd is 0.1 miles past Cottesmore Dr.

If you reach the end of Willard Dairy Rd you've gone about 0.1 miles too far.

Then **0.37 miles**



Take the 3rd **left** onto **SW School Rd.**

SW School Rd is 0.1 miles past Bent Trace Dr.

If you reach Cranberry Ridge Dr you've gone about 0.2 miles too far.

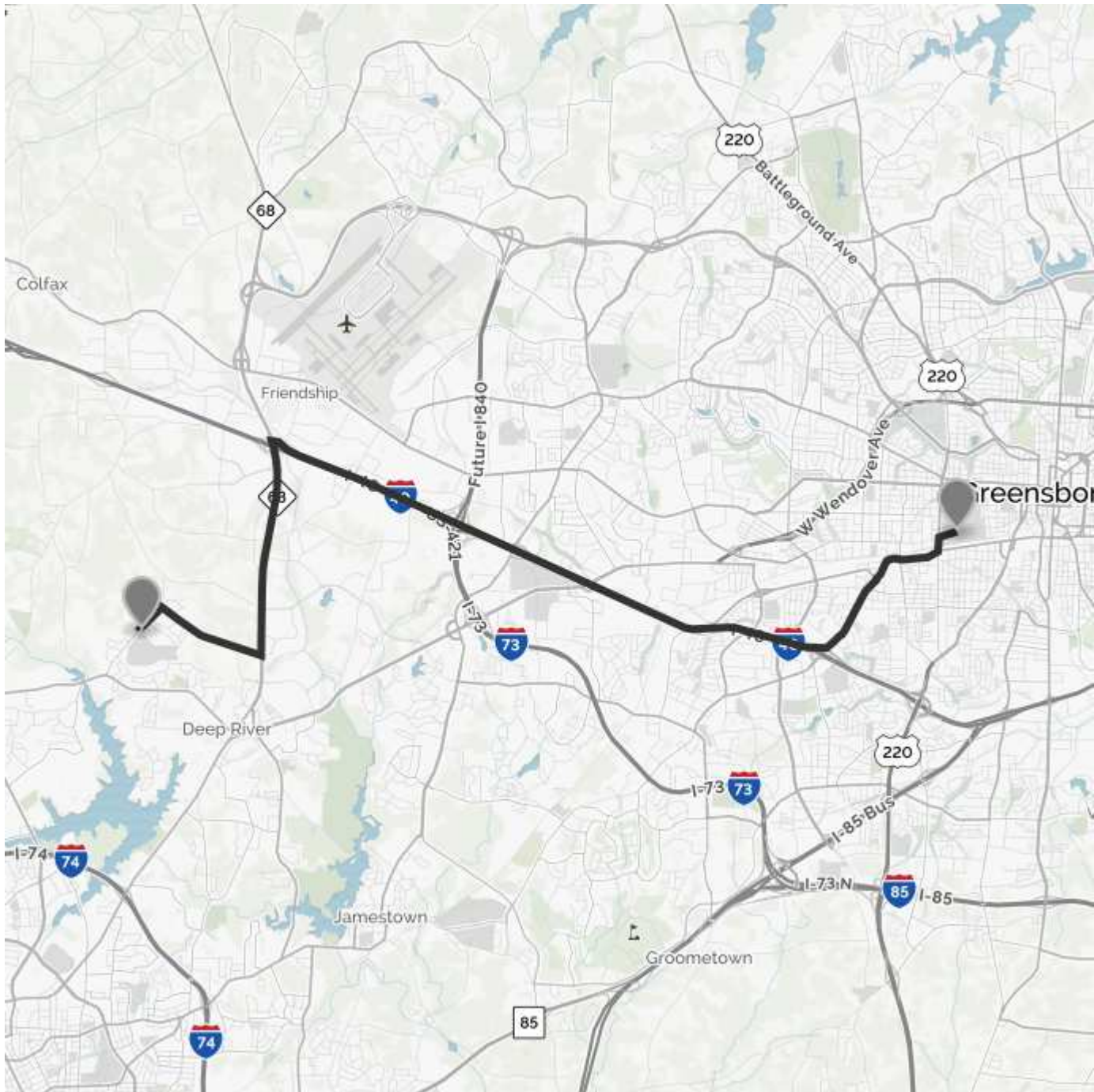
Then **0.01 miles**



4372 SW SCHOOL RD is on the **right**.

If you reach Willard Dairy Rd you've gone about 0.8 miles too far.

Use of directions and maps is subject to our [Terms of Use](#). We don't guarantee accuracy, route conditions or usability. You assume all risk of use.



©2015 MapQuest, Inc. Use of directions and maps is subject to the MapQuest Terms of Use. We make no guarantee of the accuracy of their content, road conditions or route usability. You assume all risk of use. View Terms of Use (<http://hello.mapquest.com/terms-of-use>).