










YOUR TRIP TO:

5700 Drake Rd, Greensboro, NC 27406 Southern Guilford High School



16 MIN | 9.3 MI

Trip time based on traffic conditions as of 10:12 AM on November 6, 2015. Current Traffic:

-  Start out going **west** on **Spring Garden St** toward **Kenilworth St**.
- Then **0.23 miles** -----
-  Take the 2nd **left** onto **S Aycock St**.
S Aycock St is 0.1 miles past Jefferson St.
Walgreens is on the corner.
If you reach Mayflower Dr you've gone a little too far.
- Then **0.84 miles** -----
-  **S Aycock St** becomes **Lovett St**.
- Then **0.61 miles** -----
-  Turn **right** onto **Freeman Mill Rd S**.
Freeman Mill Rd S is 0.1 miles past Ontario St.
If you are on Willora St and reach Glenwood Ave you've gone about 0.2 miles too far.
- Then **0.63 miles** -----
-  **Freeman Mill Rd S** becomes **US-220 S**.
- Then **3.21 miles** -----
-  Take the **Old Randleman Rd** exit, **EXIT 94**.
- Then **0.28 miles** -----
-  Keep **right** at the fork in the ramp.
- Then **0.04 miles** -----
-  Turn **slight right** onto **Old Randleman Rd**.
- Then **0.42 miles** -----
-  Turn **slight right** onto **Kivett Dr**.
Kivett Dr is just past Concord Church Rd.
Concord Friends Meeting is on the corner.
- Then **0.68 miles** -----



Turn **slight left** onto **Drake Rd.**

Drake Rd is 0.1 miles past Rocky Ann Ln.

If you reach Graystone Ct you've gone about 0.5 miles too far.

Then 2.05 miles



Turn **slight left** to stay on **Drake Rd.**

Drake Rd is 0.3 miles past Burnetts Chapel Rd.

Southern Guilford High School is on the corner.

If you are on Wall Rd and reach Jonquil Dr you've gone about 1.2 miles too far.

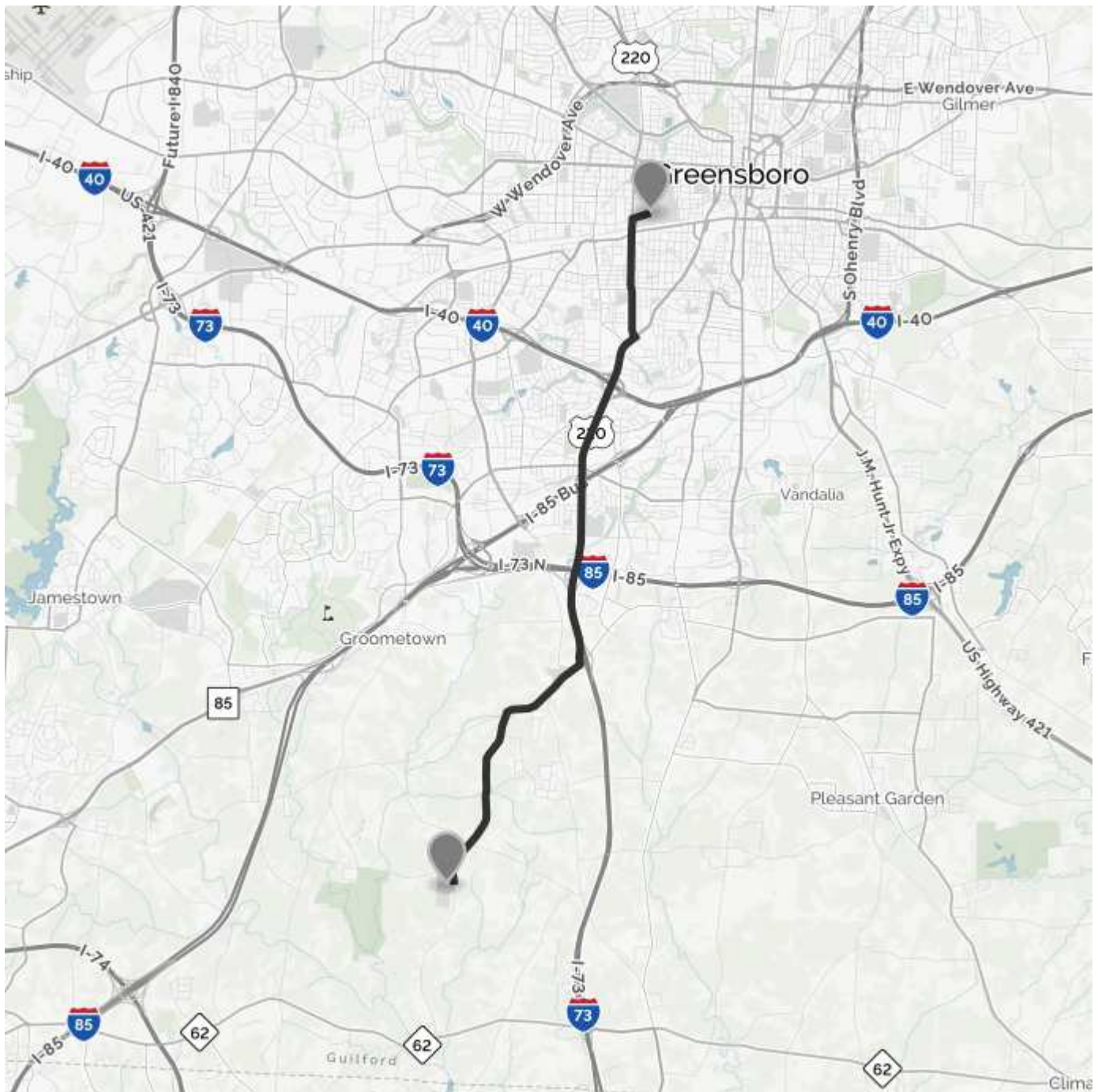
Then 0.27 miles



5700 DRAKE RD is on the **right**.

If you reach Younts Ln you've gone about 0.4 miles too far.

Use of directions and maps is subject to our [Terms of Use](#). We don't guarantee accuracy, route conditions or usability. You assume all risk of use.



©2015 MapQuest, Inc. Use of directions and maps is subject to the MapQuest Terms of Use. We make no guarantee of the accuracy of their content, road conditions or route usability. You assume all risk of use. View Terms of Use (<http://hello.mapquest.com/terms-of-use>).