

YOUR TRIP TO:

2407 S Holden Rd, Greensboro, NC 27407-5718




9 MIN | 3.4 MI

Trip time based on traffic conditions as of 9:31 AM on November 6, 2015. Current Traffic:

 Start out going **west** on **Spring Garden St** toward **Kenilworth St**.


Then **0.23 miles**

 Take the 2nd **left** onto **S Aycock St**.
S Aycock St is 0.1 miles past Jefferson St.

Walgreens is on the corner.

If you reach Mayflower Dr you've gone a little too far.


Then **0.17 miles**

 Take the 2nd **right** onto **W Lee St**.
W Lee St is just past Oakland Ave.


Salvation Army is on the corner.

If you reach Haywood St you've gone about 0.1 miles too far.

Then **0.67 miles**

 Stay **straight** to go onto **High Point Rd**.


Then **1.72 miles**

 Turn **left** onto **Veasley St**.
Veasley St is 0.1 miles past Pinecroft Rd.


SHELL is on the corner.

If you reach Siler St you've gone a little too far.


Then **0.02 miles**

 Turn **slight right** to stay on **Veasley St**.
SHELL is on the corner.

Then **0.33 miles**

 Turn **right** onto **Vanstory St**.

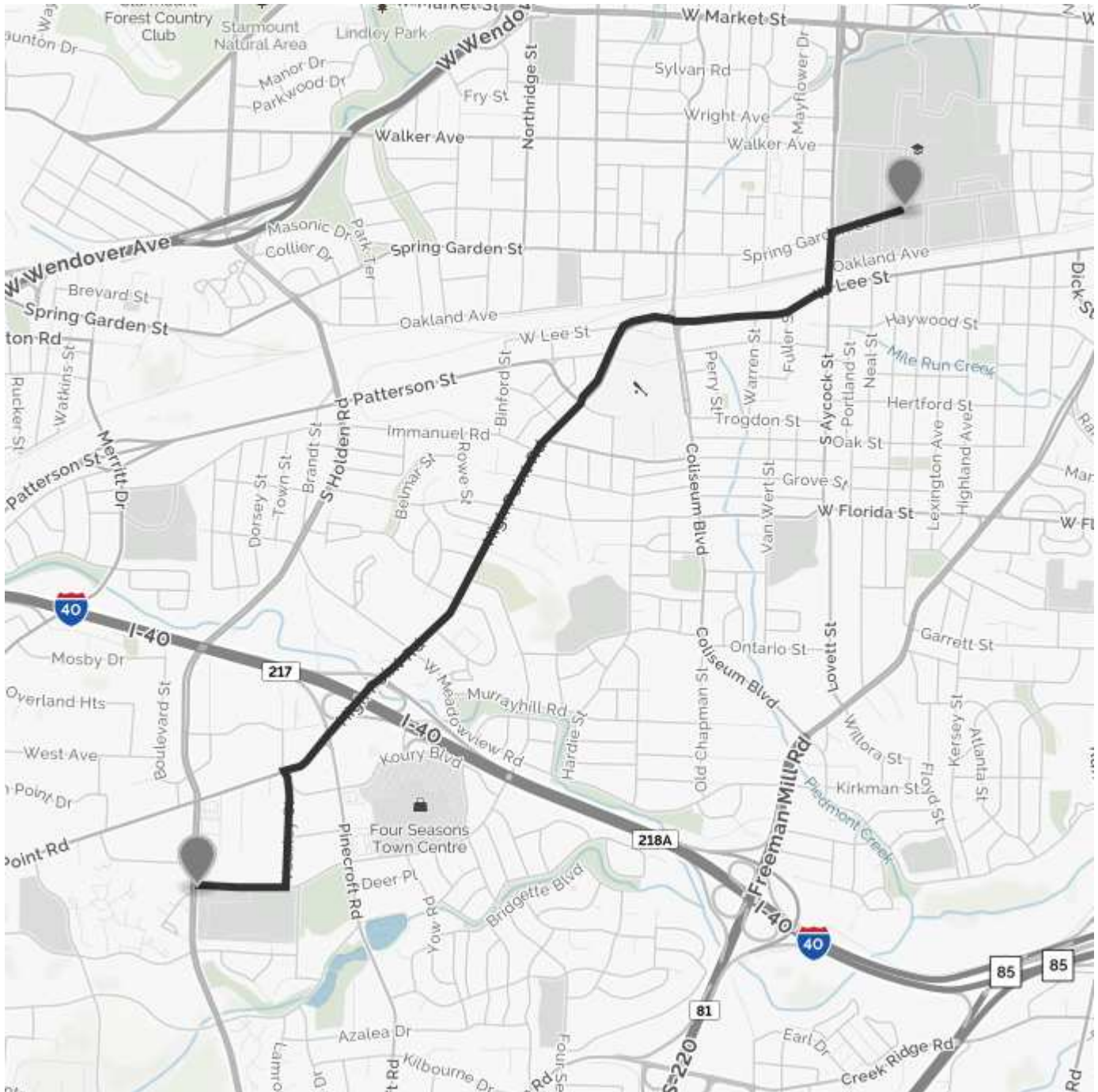
Then **0.27 miles**

 Turn **right** onto **S Holden Rd**.

 2407 S HOLDEN RD is on the right.

If you reach Oakwood Dr you've gone a little too far.

Use of directions and maps is subject to our [Terms of Use](#). We don't guarantee accuracy, route conditions or usability. You assume all risk of use.



©2015 MapQuest, Inc. Use of directions and maps is subject to the MapQuest Terms of Use. We make no guarantee of the accuracy of their content, road conditions or route usability. You assume all risk of use. View Terms of Use (<http://hello.mapquest.com/terms-of-use>).