


YOUR TRIP TO:

2235 Delaney Dr, Burlington, NC 27215-5276




27 MIN | 19.9 MI

Trip time based on traffic conditions as of 9:28 AM on November 6, 2015. Current Traffic:

 Start out going **east** on **Spring Garden St** toward **Stirling St**.


Then **0.34 miles**

 Turn **right** onto **Tate St**.


Tate St is just past Administration St.

If you reach Springdale Ct you've gone a little too far.

Then **0.20 miles**


 Turn **left** onto **W Lee St**.

Then **4.26 miles**


 Merge onto **I-40 E** via the ramp on the **left** toward **Burlington/Durham**.

If you reach Sharpe Rd you've gone about 0.2 miles too far.

Then **13.07 miles**

 Take the **Huffman Mill Rd** exit, **EXIT 141**.

Then **0.19 miles**

 Turn **left** onto **Huffman Mill Rd**.

BP FOOD SHOP is on the corner.

Then **1.17 miles**


 Turn **right** onto **S Mebane St**.

S Mebane St is just past Peachtree St.

Sleepy's Burlington is on the corner.

If you reach Tribek Dr you've gone about 0.1 miles too far.

Then **0.35 miles**

 Turn **left** onto **Delaney Dr**.

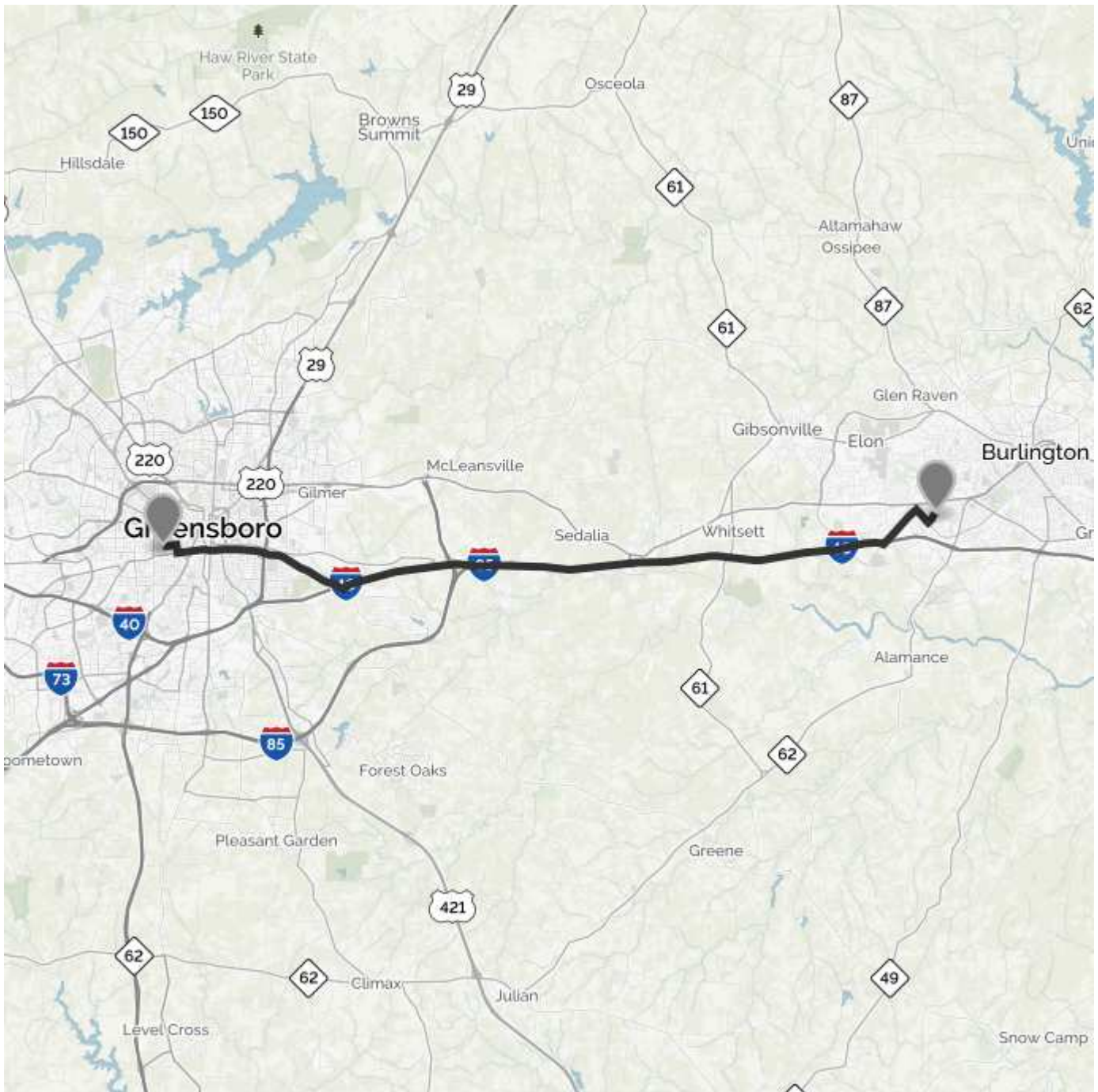
Then **0.36 miles**

 **2235 DELANEY DR**.

Your destination is 0.1 miles past Delaney Ct.

If you reach Trail Six you've gone a little too far.

Use of directions and maps is subject to our [Terms of Use](#). We don't guarantee accuracy, route conditions or usability. You assume all risk of use.



©2015 MapQuest, Inc. Use of directions and maps is subject to the MapQuest Terms of Use. We make no guarantee of the accuracy of their content, road conditions or route usability. You assume all risk of use. View Terms of Use (<http://hello.mapquest.com/terms-of-use>).