

YOUR TRIP TO:

7945 Silk Hope Gum Springs Rd, Siler City, NC 27344-6574




46 MIN | 38.6 MI

Trip time based on traffic conditions as of 9:26 AM on November 6, 2015. Current Traffic:

 Start out going **east** on **Spring Garden St** toward **Stirling St**.

Then **0.34 miles**


 Turn **right** onto **Tate St**.
Tate St is just past Administration St.

If you reach Springdale Ct you've gone a little too far.

Then **0.20 miles**

 Turn **left** onto **W Lee St**.

Then **0.97 miles**


 Turn **slight right** onto **E Lee St**.
E Lee St is just past Arlington St.

Skeens Chapel Holiness Church is on the corner.

Then **0.07 miles**

 Turn **right** onto **Martin Luther King Jr Dr**.

Then **1.85 miles**

 **Martin Luther King Jr Dr** becomes **J.M. Hunt Jr Expy**.

Then **3.75 miles**

 **J.M. Hunt Jr Expy** becomes **US-421 S**.

Then **25.56 miles**

 Take the **US-64** exit, **EXIT 171**, toward **Pittsboro/Siler City**.

Then **0.23 miles**

 Keep **left** to take the ramp toward **Pittsboro**.

Then **0.03 miles**

 Turn **left** onto **US-64 E**.

Then **1.13 miles**



Turn **left** onto **Silk Hope Rd.**

Silk Hope Rd is 0.6 miles past Progress Blvd.

If you are on US Highway 64 W and reach US-64 W you've gone about 0.2 miles too far.

Then 4.28 miles



Turn **right** onto **Silk Hope Gum Springs Rd.**

Silk Hope Gum Springs Rd is 0.2 miles past Arthur Teague Rd.

Silk Hope Service is on the corner.

If you are on Silk Hope Lindley Mill Rd and reach Epps Clark Rd you've gone about 0.4 miles too far.

Then 0.22 miles

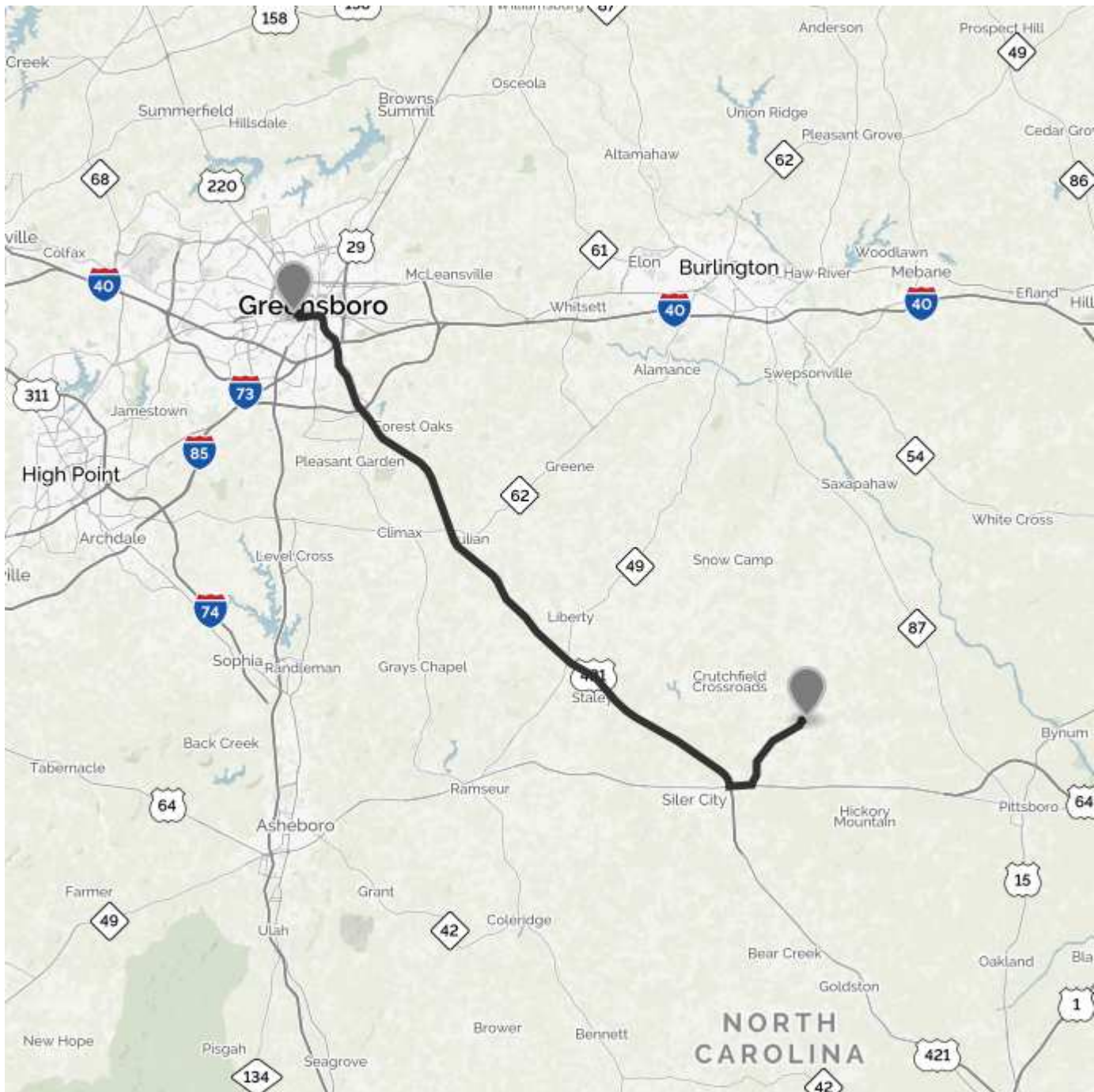


7945 SILK HOPE GUM SPRINGS RD.

Your destination is just past Spring Rd.

If you reach S Wind Rd you've gone about 1.8 miles too far.

Use of directions and maps is subject to our [Terms of Use](#). We don't guarantee accuracy, route conditions or usability. You assume all risk of use.



©2015 MapQuest, Inc. Use of directions and maps is subject to the MapQuest Terms of Use. We make no guarantee of the accuracy of their content, road conditions or route usability. You assume all risk of use. View Terms of Use (<http://hello.mapquest.com/terms-of-use>).