


YOUR TRIP TO:

671 Ellington Rd, Siler City, NC 27344-3659




41 MIN | 34.1 MI

Trip time based on traffic conditions as of 9:22 AM on November 6, 2015. Current Traffic:

 Start out going **east** on **Spring Garden St** toward **Stirling St**.


Then **0.34 miles**

 Turn **right** onto **Tate St**.


Tate St is just past Administration St.

If you reach Springdale Ct you've gone a little too far.

Then **0.20 miles**

 Turn **left** onto **W Lee St**.

Then **0.97 miles**

 Turn **slight right** onto **E Lee St**.


E Lee St is just past Arlington St.

Skeens Chapel Holiness Church is on the corner.


Then **0.07 miles**

 Turn **right** onto **Martin Luther King Jr Dr**.

Then **1.85 miles**

 **Martin Luther King Jr Dr** becomes **J.M. Hunt Jr Expy**.


Then **3.75 miles**

 **J.M. Hunt Jr Expy** becomes **US-421 S**.


Then **22.37 miles**

 Take the **Piney Grove Ch Rd** exit, **EXIT 174**.


Then **0.32 miles**

 Keep **right** to take the ramp toward **Siler City**.


Then **0.03 miles**

 Merge onto **Piney Grove Church Rd**.

Then **1.08 miles**


 Turn **left** onto **Old US Highway 421 N/US-421 Bus S**. Continue to follow **US-421 Bus S**.

Then **1.05 miles**


 Turn **right** onto **US-64 W/E 11th St**. Continue to follow **US-64 W**.
US-64 W is 0.1 miles past Trinity St.

If you reach E 9th St you've gone about 0.1 miles too far.

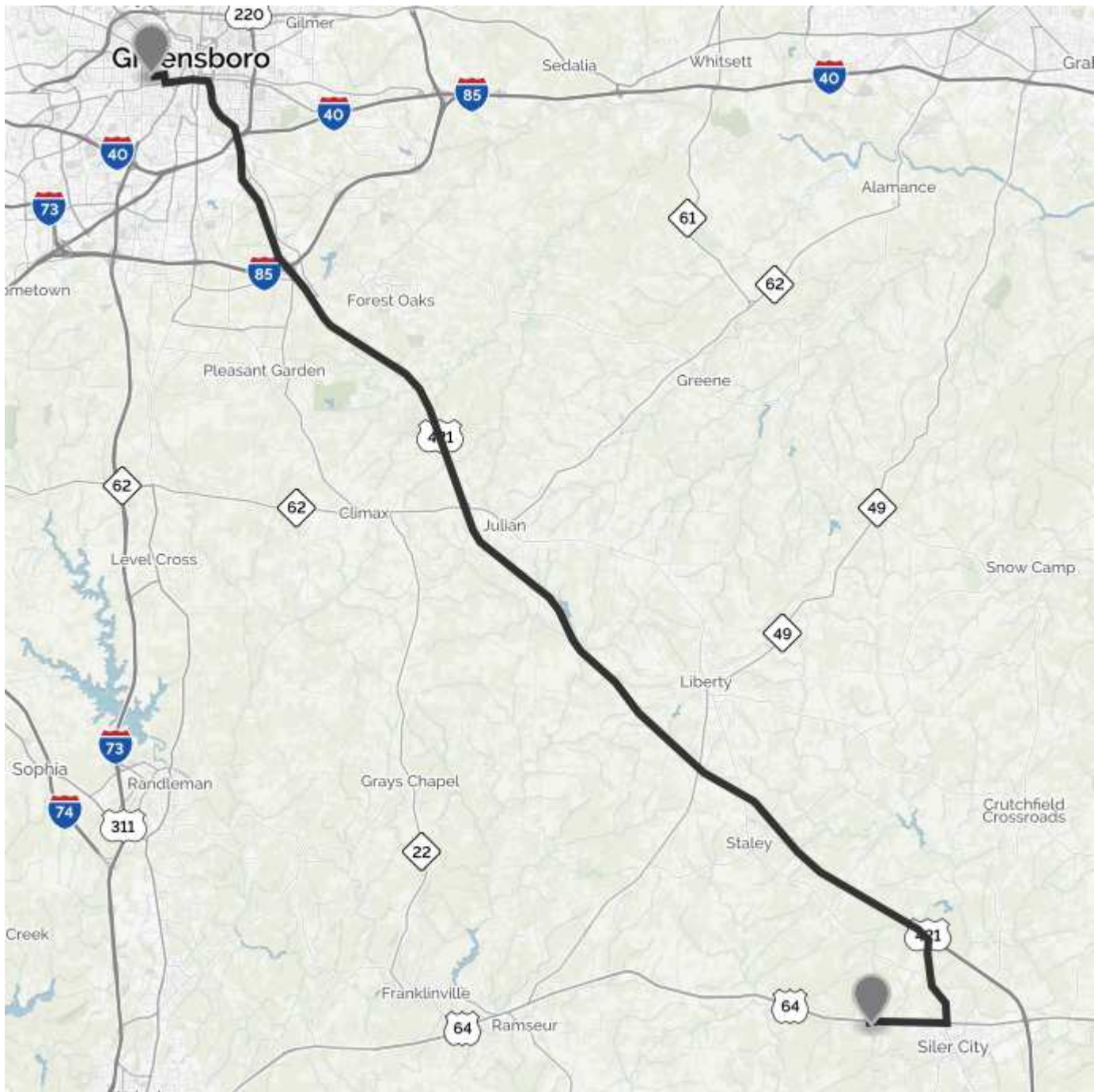
Then 1.89 miles

 Turn **left** onto **Ellington Rd**.
Ellington Rd is 0.5 miles past W Shannon Rd.

Then 0.13 miles

 **671 ELLINGTON RD**.
If you reach W 3rd St you've gone about 0.7 miles too far.

Use of directions and maps is subject to our [Terms of Use](#). We don't guarantee accuracy, route conditions or usability. You assume all risk of use.



©2015 MapQuest, Inc. Use of directions and maps is subject to the MapQuest Terms of Use. We make no guarantee of the accuracy of their content, road conditions or route usability. You assume all risk of use. View Terms of Use (<http://hello.mapquest.com/terms-of-use>).