


YOUR TRIP TO:

6764 Raeford Rd, Fayetteville, NC 28304-2771




1 HR 50 MIN | 95.1 MI

Trip time based on traffic conditions as of 9:22 AM on November 6, 2015. Current Traffic:

 Start out going **east** on **Spring Garden St** toward **Stirling St**.

Then **0.34 miles**


 Turn **right** onto **Tate St**.
Tate St is just past Administration St.

If you reach Springdale Ct you've gone a little too far.

Then **0.20 miles**

 Turn **left** onto **W Lee St**.

Then **0.97 miles**


 Turn **slight right** onto **E Lee St**.
E Lee St is just past Arlington St.

Skeens Chapel Holiness Church is on the corner.

Then **0.07 miles**

 Turn **right** onto **Martin Luther King Jr Dr**.


Then **1.85 miles**

 **Martin Luther King Jr Dr** becomes **J.M. Hunt Jr Expy**.

Then **3.75 miles**

 **J.M. Hunt Jr Expy** becomes **US-421 S**.

Then **43.98 miles**

 Turn **left** onto **US-421 Byp S**.
If you reach Forestwood Park Rd you've gone about 1.1 miles too far.

Then **10.80 miles**

 Stay **straight** to go onto **Sanford Byp**.


Then **1.06 miles**

 **Sanford Byp** becomes **NC-87**.

Then **19.57 miles**


 Stay **straight** to go onto **N Bragg Blvd/NC-24/NC-87**. Continue to follow **N Bragg Blvd**.

----- Then **7.29 miles** -----


 Turn **right** onto **Swain St**.
Swain St is 0.3 miles past Mullis St.

If you reach Joseph St you've gone a little too far.


----- Then **0.26 miles** -----

 Turn **right** onto **Skibo Rd/US-401 Byp S**.
If you reach Bragg Blvd you've gone about 0.2 miles too far.

----- Then **3.15 miles** -----

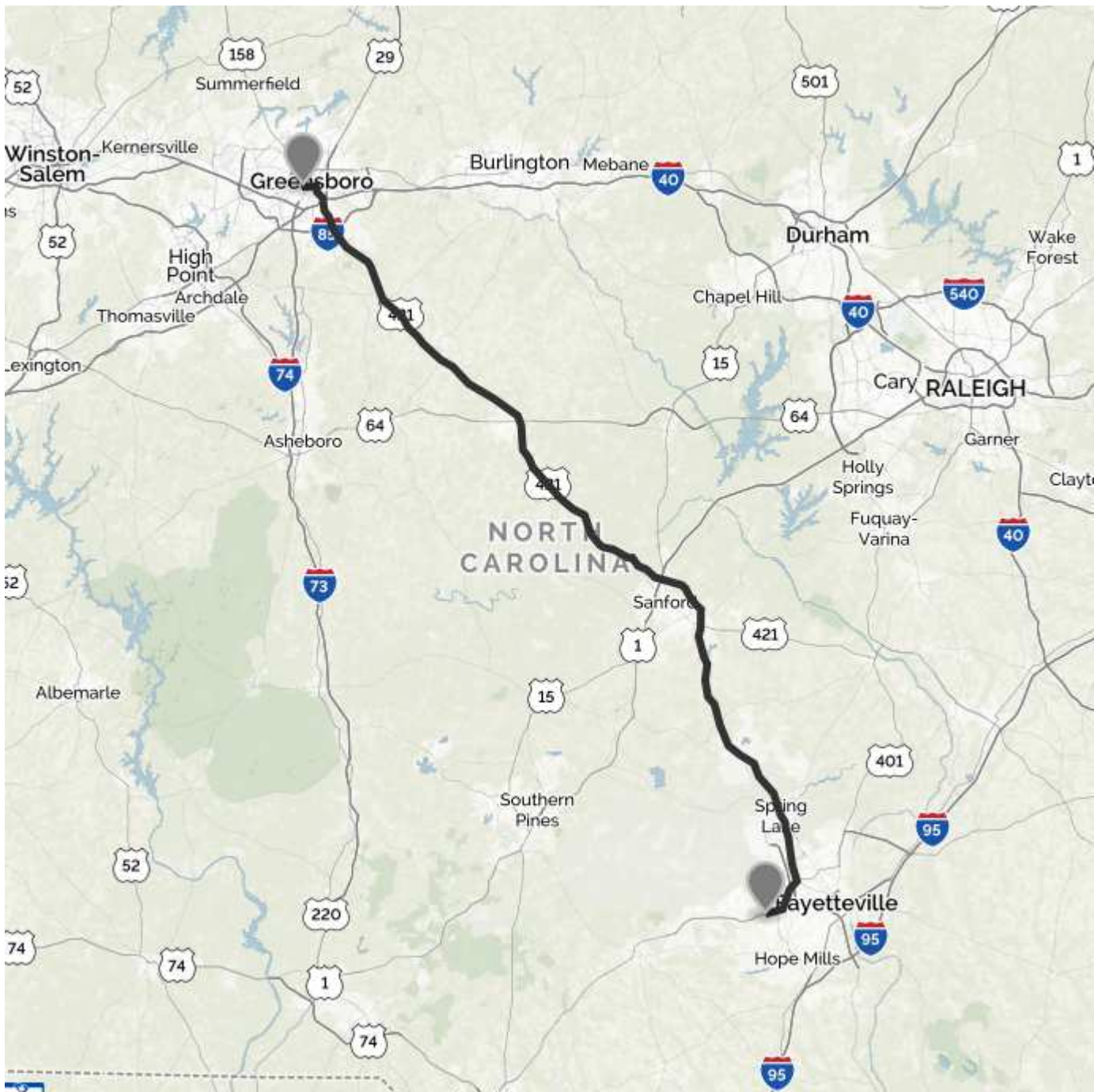
 Turn **right** onto **Raeford Rd/US-401 S**.

----- Then **1.83 miles** -----

 **6764 RAEFORD RD** is on the **right**.
Your destination is 0.5 miles past Strickland Bridge Rd.

If you reach 71st School Rd you've gone a little too far.

Use of directions and maps is subject to our [Terms of Use](#). We don't guarantee accuracy, route conditions or usability. You assume all risk of use.



©2015 MapQuest, Inc. Use of directions and maps is subject to the MapQuest Terms of Use. We make no guarantee of the accuracy of their content, road conditions or route usability. You assume all risk of use. View Terms of Use (<http://hello.mapquest.com/terms-of-use>).