

YOUR TRIP TO:

475 Sedge Garden Rd, Kernersville, NC 27284




26 MIN | 20.3 MI

Trip time based on traffic conditions as of 9:19 AM on November 6, 2015. Current Traffic:

 Start out going **west** on **Spring Garden St** toward **Kenilworth St**.


Then **0.23 miles**

 Take the 2nd **left** onto **S Aycock St**.
S Aycock St is 0.1 miles past Jefferson St.

Walgreens is on the corner.

If you reach Mayflower Dr you've gone a little too far.


Then **0.17 miles**

 Take the 2nd **right** onto **W Lee St**.
W Lee St is just past Oakland Ave.


Salvation Army is on the corner.

If you reach Haywood St you've gone about 0.1 miles too far.


Then **0.67 miles**

 Stay **straight** to go onto **High Point Rd**.

Then **1.26 miles**

 Merge onto **I-40 W** toward **Winston-Salem**.

Then **10.37 miles**

 Keep **right** to take **I-40 Bus W/US-421 N** via **EXIT 206** toward **Kernersville/Winston-Salem Downtown**.


Then **4.50 miles**

 Take **EXIT 14** toward **S Main St**.

Then **0.21 miles**

 Turn **left** onto **S Main St**.
If you reach I-40 Bus W you've gone about 0.2 miles too far.

Then **0.76 miles**

 **S Main St** becomes **Kernersville Rd**.

Then **1.93 miles**



Turn **slight right** onto **Sedge Garden Rd.**

Sedge Garden Rd is 0.2 miles past Weavil Rd.

KANGAROO EXPRESS is on the right.

If you reach Oak Grove Church Rd you've gone about 0.3 miles too far.

Then 0.21 miles

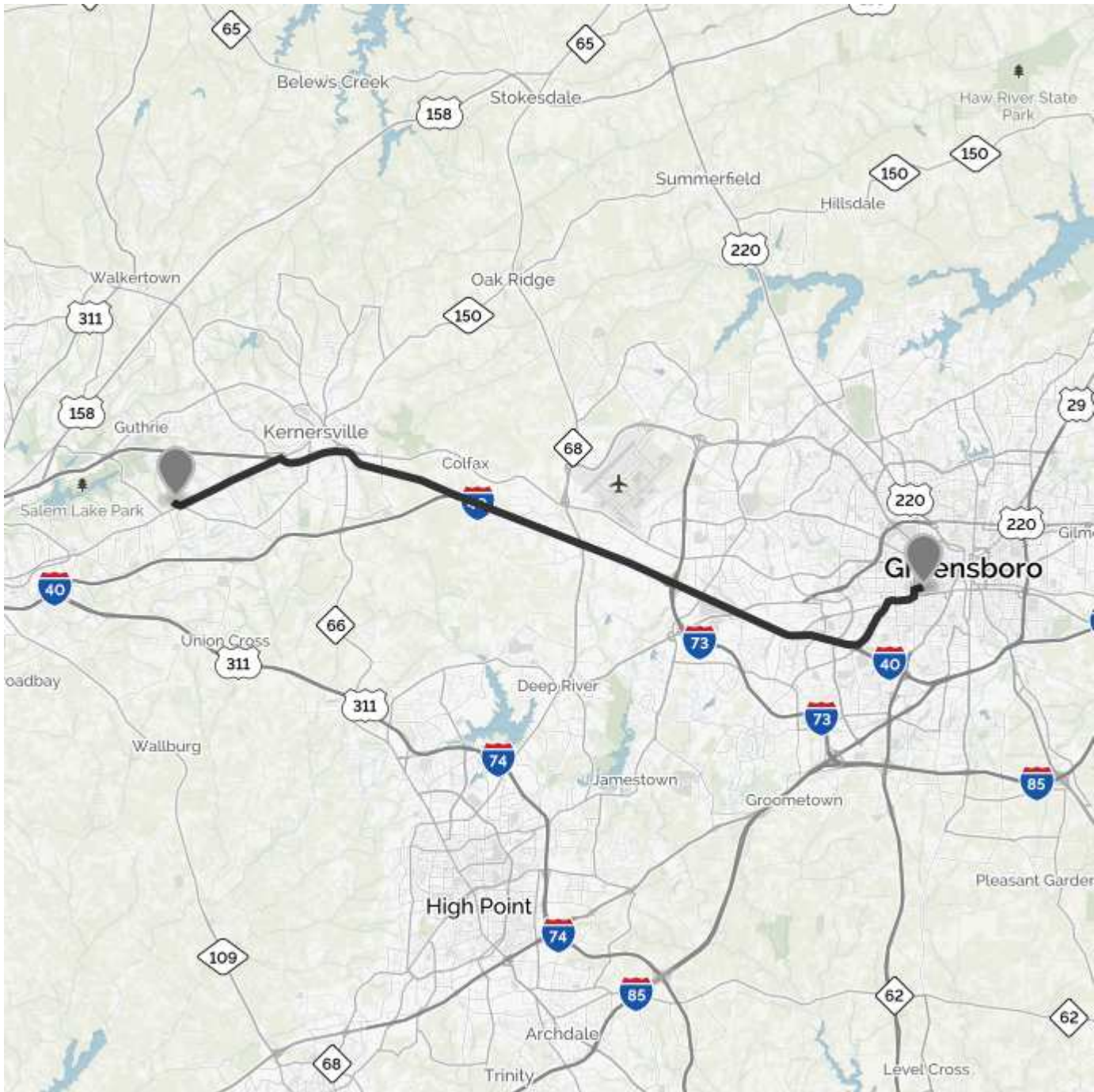


475 SEDGE GARDEN RD is on the **right**.

Your destination is just past Old Winston Rd.

If you reach Sedge Haven Ln you've gone about 0.4 miles too far.

Use of directions and maps is subject to our [Terms of Use](#). We don't guarantee accuracy, route conditions or usability. You assume all risk of use.



©2015 MapQuest, Inc. Use of directions and maps is subject to the MapQuest Terms of Use. We make no guarantee of the accuracy of their content, road conditions or route usability. You assume all risk of use. View Terms of Use (<http://hello.mapquest.com/terms-of-use>).