


YOUR TRIP TO:

6120 Burlington Rd, Gibsonville, NC 27249




21 MIN | 12.8 MI

Trip time based on traffic conditions as of 9:15 AM on November 6, 2015. Current Traffic:

 Start out going **west** on **Spring Garden St** toward **Kenilworth St**.

Then **0.23 miles**

 Turn **right** onto **S Aycock St**.
S Aycock St is 0.1 miles past Jefferson St.


Walgreens is on the corner.

If you reach Mayflower Dr you've gone a little too far.


Then **1.06 miles**

 **S Aycock St** becomes **Westover Ter**.

Then **0.56 miles**

 Take the **Wendover Ave E** ramp.
If you reach Mill St you've gone a little too far.

Then **0.11 miles**

 Merge onto **W Wendover Ave E**.

Then **5.04 miles**

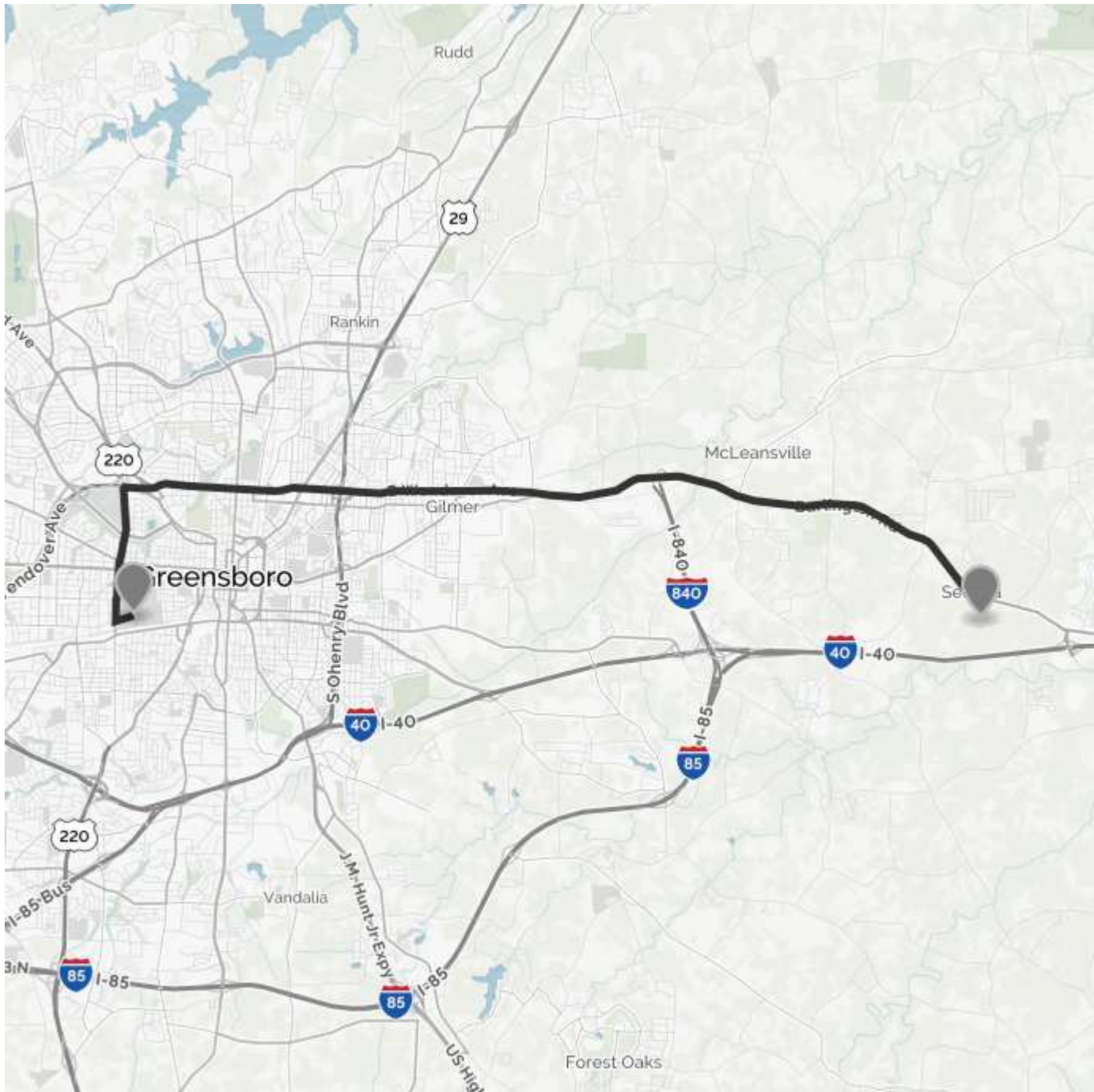
 **W Wendover Ave E** becomes **US-70 E**.

Then **5.86 miles**

 **6120 BURLINGTON RD** is on the **right**.
Your destination is 0.1 miles past Rock Hurst Dr.

If you reach Palmer Fard Rd you've gone about 0.3 miles too far.

Use of directions and maps is subject to our [Terms of Use](#). We don't guarantee accuracy, route conditions or usability. You assume all risk of use.



©2015 MapQuest, Inc. Use of directions and maps is subject to the MapQuest Terms of Use. We make no guarantee of the accuracy of their content, road conditions or route usability. You assume all risk of use. View Terms of Use (<http://hello.mapquest.com/terms-of-use>).