

YOUR TRIP TO:

911 W Cornwallis Rd, Durham, NC 27707-2817




59 MIN | 55.2 MI

Trip time based on traffic conditions as of 9:11 AM on November 6, 2015. Current Traffic:

 Start out going **east** on **Spring Garden St** toward **Stirling St**.

Then **0.34 miles**


 Turn **right** onto **Tate St**.
Tate St is just past Administration St.

If you reach Springdale Ct you've gone a little too far.

Then **0.20 miles**

 Turn **left** onto **W Lee St**.


Then **4.26 miles**

 Merge onto **I-40 E** via the ramp on the **left** toward **Burlington/Durham**.
If you reach Sharpe Rd you've gone about 0.2 miles too far.


Then **34.42 miles**

 Merge onto **I-40 E** via **EXIT 163** toward **Raleigh**.


Then **11.60 miles**

 Take the **US-15/US-501** exit, **EXIT 270**, toward **Chapel Hill/Durham**.

Then **0.27 miles**

 Turn **left** onto **US-15 N/US-501 N/Durham Chapel Hill Blvd**. Continue to follow **Durham Chapel Hill Blvd**.
Blue Cross & Blue Shield Of North Carolina is on the corner.


Then **4.09 miles**

 Turn **right** onto **Legion Ave**.
Legion Ave is just past Nation Ave.

Tri Star Mobil is on the left.

If you reach Hope Valley Rd you've gone about 0.1 miles too far.

Then **0.04 miles**

 Turn **right** onto **W Cornwallis Rd**.
Durham Public Schools is on the corner.

Then **0.01 miles**



911 W CORNWALLIS RD is on the **left**.

If you reach Chapel Hill Rd you've gone about 0.1 miles too far.

Use of directions and maps is subject to our [Terms of Use](#). We don't guarantee accuracy, route conditions or usability. You assume all risk of use.

