

# YOUR TRIP TO:

180 High School Rd, Reidsville, NC 27320-8889



**40 MIN | 30.1 MI**

Trip time based on traffic conditions as of 9:10 AM on November 6, 2015. Current Traffic:



Start out going **west** on **Spring Garden St** toward **Kenilworth St**.

Then **0.23 miles**



Turn **right** onto **S Aycock St**.

*S Aycock St is 0.1 miles past Jefferson St.*

*Walgreens is on the corner.*

*If you reach Mayflower Dr you've gone a little too far.*

Then **1.06 miles**



**S Aycock St** becomes **Westover Ter**.

Then **0.56 miles**



Take the **Wendover Ave E** ramp.

*If you reach Mill St you've gone a little too far.*

Then **0.11 miles**



Merge onto **W Wendover Ave E**.

Then **2.67 miles**



Take the **US-29 N** exit toward **Reidsville**.

*If you are on US-70 E and reach Huffman St you've gone a little too far.*

Then **0.24 miles**



Merge onto **N OHenry Blvd N**.

Then **4.52 miles**



**N OHenry Blvd N** becomes **US-29 N**.

Then **8.74 miles**




Take the **US-29 Bus** exit.

Then **0.40 miles**




Stay **straight** to go onto **US-29 Bus N/US Highway 29**. Continue to follow **US-29 Bus N**.

Then **4.13 miles**


 Turn **left** onto **Freeway Dr/US-29 Bus N**.  
*Freeway Dr is 0.4 miles past Washburn Lake Rd.*

*If you are on S Scales St and reach Triangle Rd you've gone about 0.2 miles too far.*


-----  
Then **3.44 miles** -----

 Take the ramp toward **Eden/Wentworth/Rockingham**.


-----  
Then **0.12 miles** -----

 Keep **left** at the fork in the ramp.  
*If you reach W Harrison St you've gone a little too far.*

-----  
Then **0.02 miles** -----


 Turn **left** onto **NC-87/NC-65/W Harrison St**. Continue to follow **NC-87/NC-65**.

-----  
Then **3.60 miles** -----

 Turn **right** onto **High School Rd**.  
*High School Rd is 0.2 miles past Fleming Dr.*

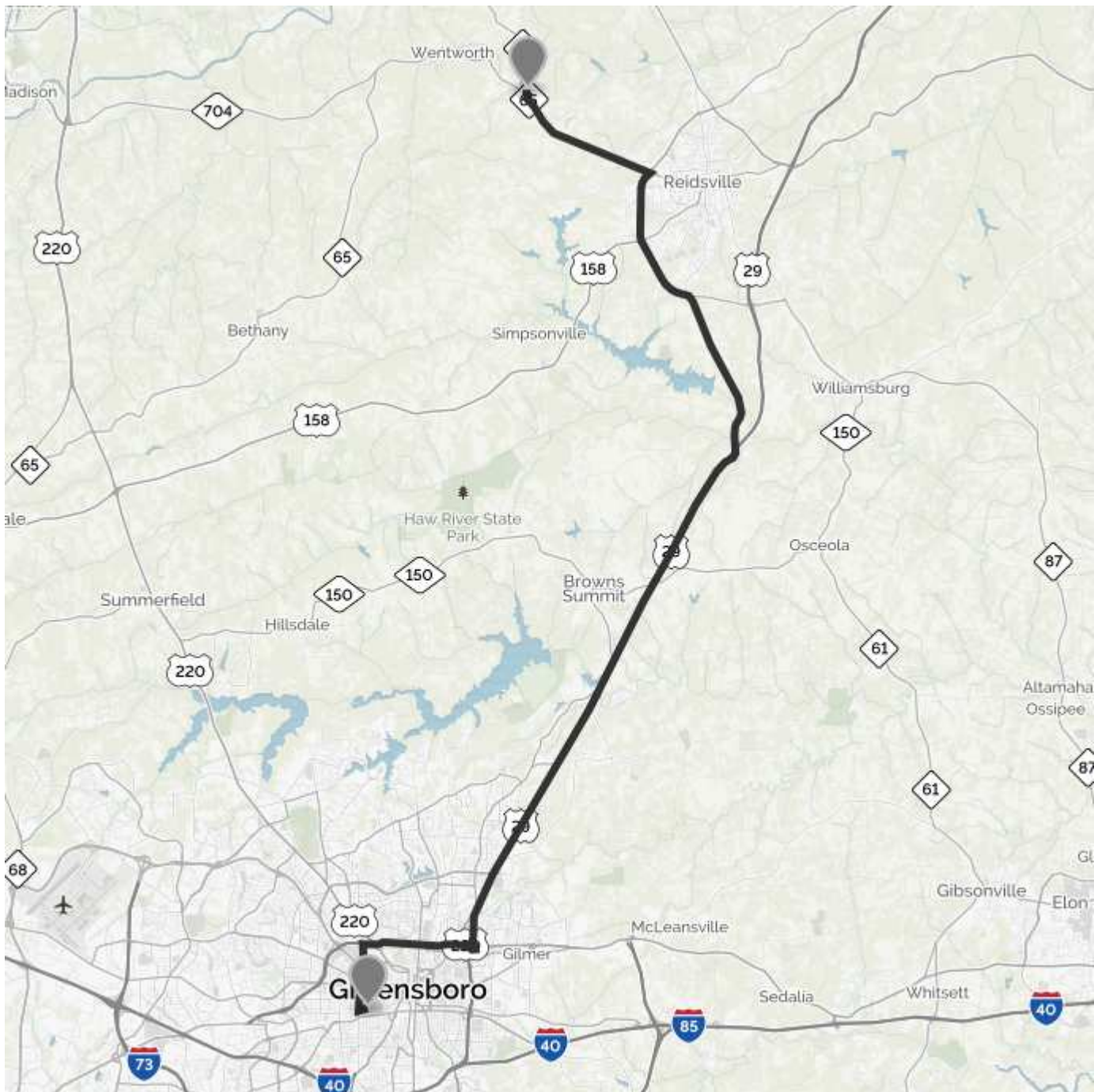
*If you reach Peach Tree Rd you've gone a little too far.*

-----  
Then **0.23 miles** -----

 **180 HIGH SCHOOL RD** is on the **left**.  
*Your destination is 0.1 miles past High School Rd.*

*If you reach the end of High School Rd you've gone about 0.3 miles too far.*

-----  
Use of directions and maps is subject to our [Terms of Use](#). We don't guarantee accuracy, route conditions or usability. You assume all risk of use.



©2015 MapQuest, Inc. Use of directions and maps is subject to the MapQuest Terms of Use. We make no guarantee of the accuracy of their content, road conditions or route usability. You assume all risk of use. View Terms of Use (<http://hello.mapquest.com/terms-of-use>).