


YOUR TRIP TO:

609 Ray St, Graham, NC 27253-3341




31 MIN | 24.4 MI

Trip time based on traffic conditions as of 8:50 AM on November 6, 2015. Current Traffic:

 Start out going **east** on **Spring Garden St** toward **Stirling St**.


Then **0.34 miles**

 Turn **right** onto **Tate St**.


Tate St is just past Administration St.

If you reach Springdale Ct you've gone a little too far.

Then **0.20 miles**


 Turn **left** onto **W Lee St**.

Then **4.26 miles**


 Merge onto **I-40 E** via the ramp on the **left** toward **Burlington/Durham**.

If you reach Sharpe Rd you've gone about 0.2 miles too far.

Then **18.64 miles**

 Take the **NC-87** exit, **EXIT 147**, toward **Graham/Pittsboro**.


Then **0.24 miles**

 Keep **left** to take the ramp toward **Graham**.

Then **0.03 miles**

 Turn **left** onto **NC-87/S Main St**.

Then **0.32 miles**


 Turn **right** onto **Gilbreath St**.

Gilbreath St is just past Robin Ln.

Walgreens is on the corner.

If you reach E McAden St you've gone about 0.1 miles too far.

Then **0.32 miles**

 Take the 3rd **right** onto **Ray St**.

Ray St is just past Field St.

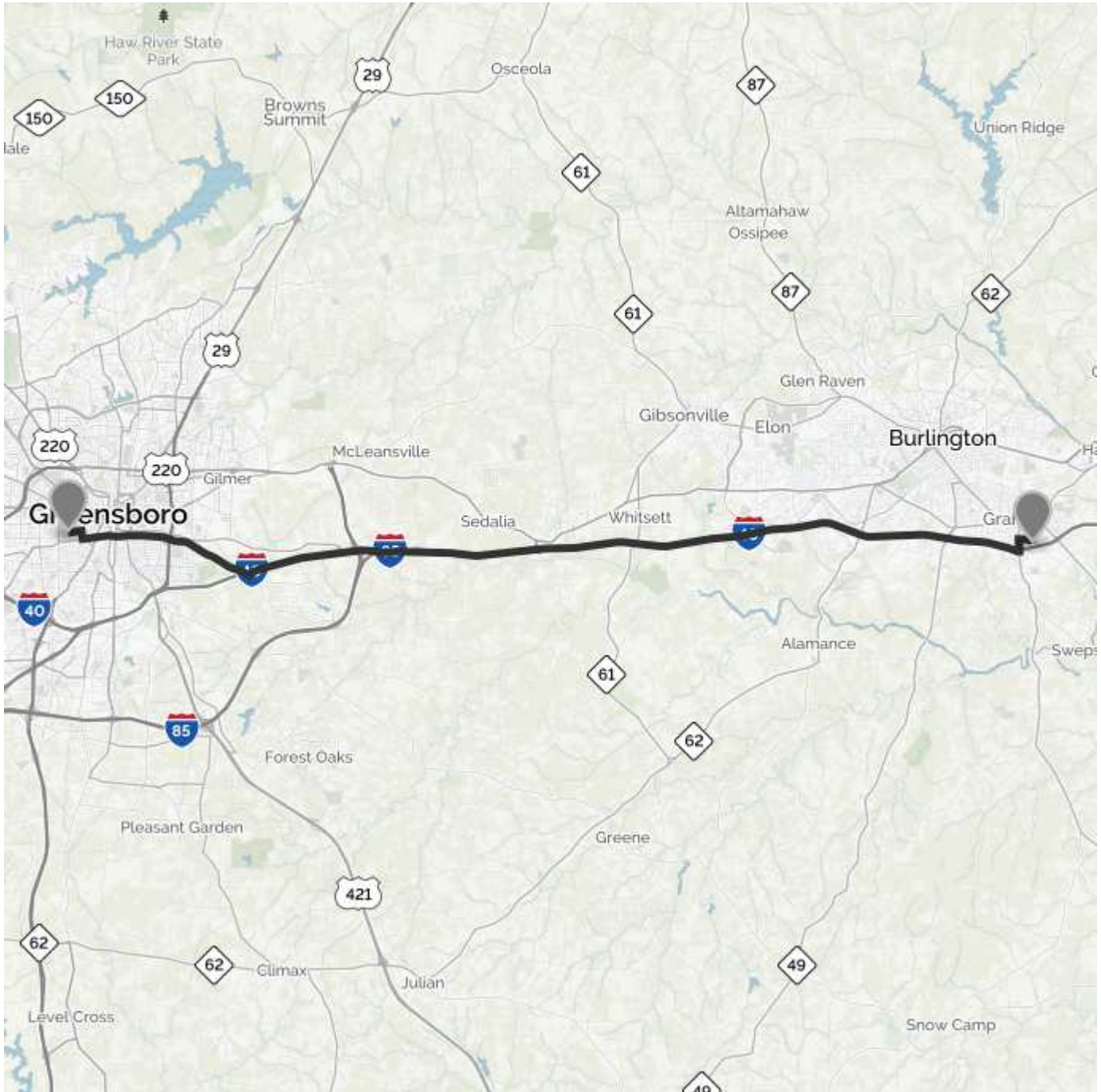
If you reach E Interstate service Rd you've gone about 0.3 miles too far.

Then **0.07 miles**

 609 RAY ST is on the right.

If you reach the end of Ray St you've gone a little too far.

Use of directions and maps is subject to our [Terms of Use](#). We don't guarantee accuracy, route conditions or usability. You assume all risk of use.



©2015 MapQuest, Inc. Use of directions and maps is subject to the MapQuest Terms of Use. We make no guarantee of the accuracy of their content, road conditions or route usability. You assume all risk of use. View Terms of Use (<http://hello.mapquest.com/terms-of-use>).