


YOUR TRIP TO:

4396 Tigers Den Rd, Randleman, NC 27317




22 MIN | 18.2 MI

Trip time based on traffic conditions as of 8:47 AM on November 6, 2015. Current Traffic:

 Start out going **west** on **Spring Garden St** toward **Kenilworth St**.


Then **0.23 miles**

 Take the 2nd **left** onto **S Aycock St**.
S Aycock St is 0.1 miles past Jefferson St.


Walgreens is on the corner.

If you reach Mayflower Dr you've gone a little too far.

Then **0.84 miles**


 **S Aycock St** becomes **Lovett St**.

Then **0.61 miles**


 Turn **right** onto **Freeman Mill Rd S**.
Freeman Mill Rd S is 0.1 miles past Ontario St.

If you are on Willora St and reach Glenwood Ave you've gone about 0.2 miles too far.


Then **0.63 miles**

 **Freeman Mill Rd S** becomes **US-220 S**.


Then **14.57 miles**

 Take **EXIT 82** toward **Randleman**.


Then **0.28 miles**

 Turn **left** onto **W Academy St**.
If you reach I-73 S you've gone about 0.4 miles too far.

Then **0.44 miles**

 Enter next roundabout and take the 3rd exit onto **High Point St**.

Then **0.15 miles**

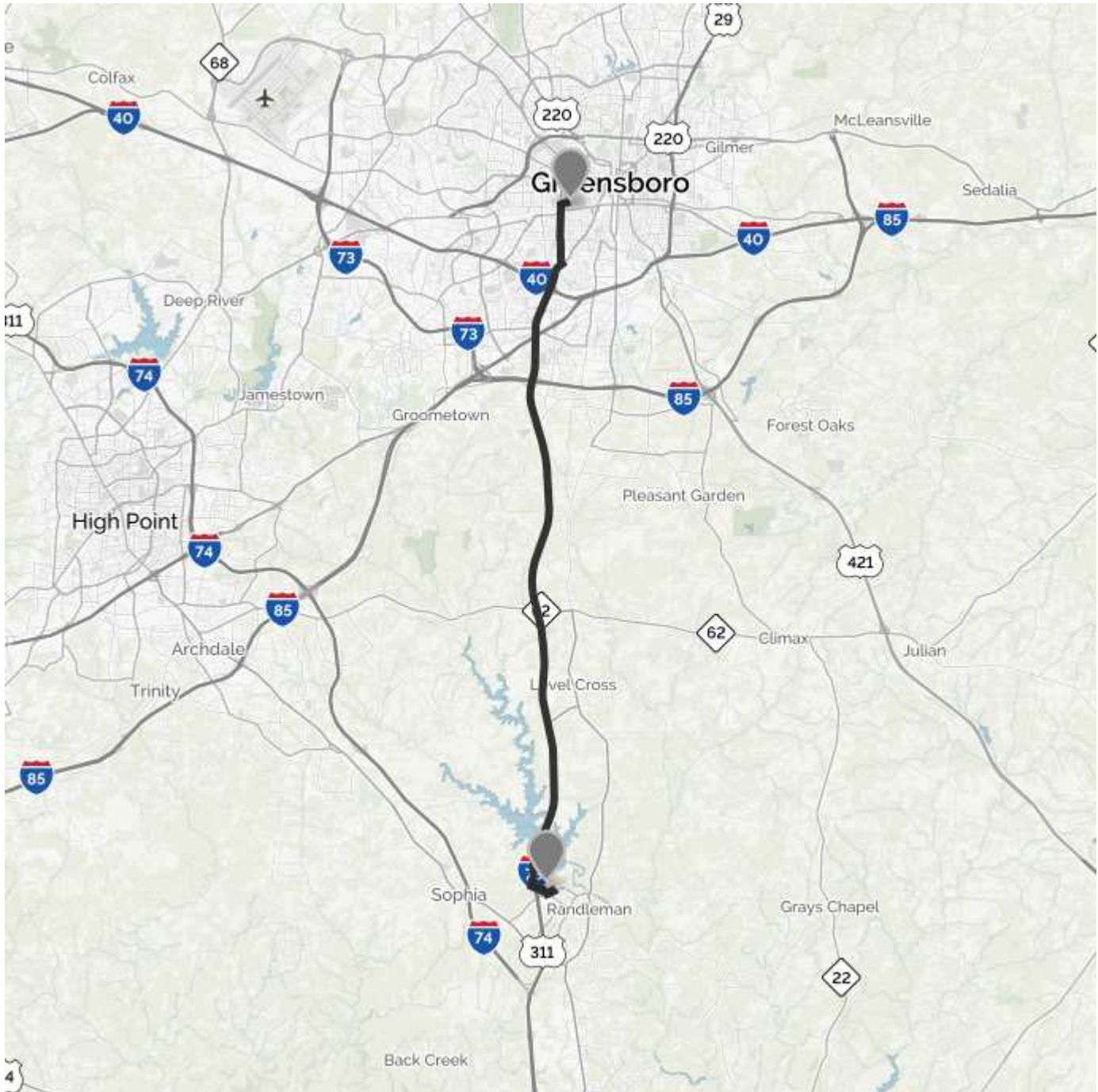
 Enter next roundabout and take the 3rd exit onto **Tigers Den Rd**.

Then **0.43 miles**

 **4396 TIGERS DEN RD** is on the **right**.

If you reach Little Fox Rd you've gone a little too far.

Use of directions and maps is subject to our [Terms of Use](#). We don't guarantee accuracy, route conditions or usability. You assume all risk of use.



© 2015 MapQuest, Inc. Use of directions and maps is subject to the MapQuest Terms of Use. We make no guarantee of the accuracy of their content, road conditions or route usability. You assume all risk of use. View Terms of Use (<http://hello.mapquest.com/terms-of-use>).