


YOUR TRIP TO:

602 High Point Rd, Jamestown, NC 27282




14 MIN | 10.0 MI

Trip time based on traffic conditions as of 8:43 AM on November 6, 2015. Current Traffic:

 Start out going **west** on **Spring Garden St** toward **Kenilworth St**.


Then **0.23 miles**

 Take the 2nd **left** onto **S Aycock St**.
S Aycock St is 0.1 miles past Jefferson St.


Walgreens is on the corner.

If you reach Mayflower Dr you've gone a little too far.

Then **0.84 miles**


 **S Aycock St** becomes **Lovett St**.

Then **0.61 miles**


 Turn **right** onto **Freeman Mill Rd S**.
Freeman Mill Rd S is 0.1 miles past Ontario St.

If you are on Willora St and reach Glenwood Ave you've gone about 0.2 miles too far.


Then **0.63 miles**

 **Freeman Mill Rd S** becomes **US-220 S**.

Then **1.08 miles**

 Merge onto **US-70 W/US-29 S** via **EXIT 79B** toward **High Point/Charlotte**.

Then **3.87 miles**

 Merge onto **US Highway 29/I-85 Bus S/US-70 W/US-29 S** via **EXIT 118** toward **I-85 Bus S/High Point**.

Then **1.09 miles**

 Take the **Guilford College Rd/Vickery Chapel Rd** ramp toward **Jamestown**.

Then **0.23 miles**

 Turn **right** onto **Guilford College Rd**.

Then **0.33 miles**



Take the 3rd **left** onto **Vickrey Chapel Rd.**

Vickrey Chapel Rd is just past Benray Ct.

Then **1.00 miles**



Turn **right** onto **Lucy Ragsdale School Rd.**

Lucy Ragsdale School Rd is 0.1 miles past Clifton Park Dr.

If you are on Vickrey Chapel Rd and reach Abbotts Loop you've gone about 0.1 miles too far.

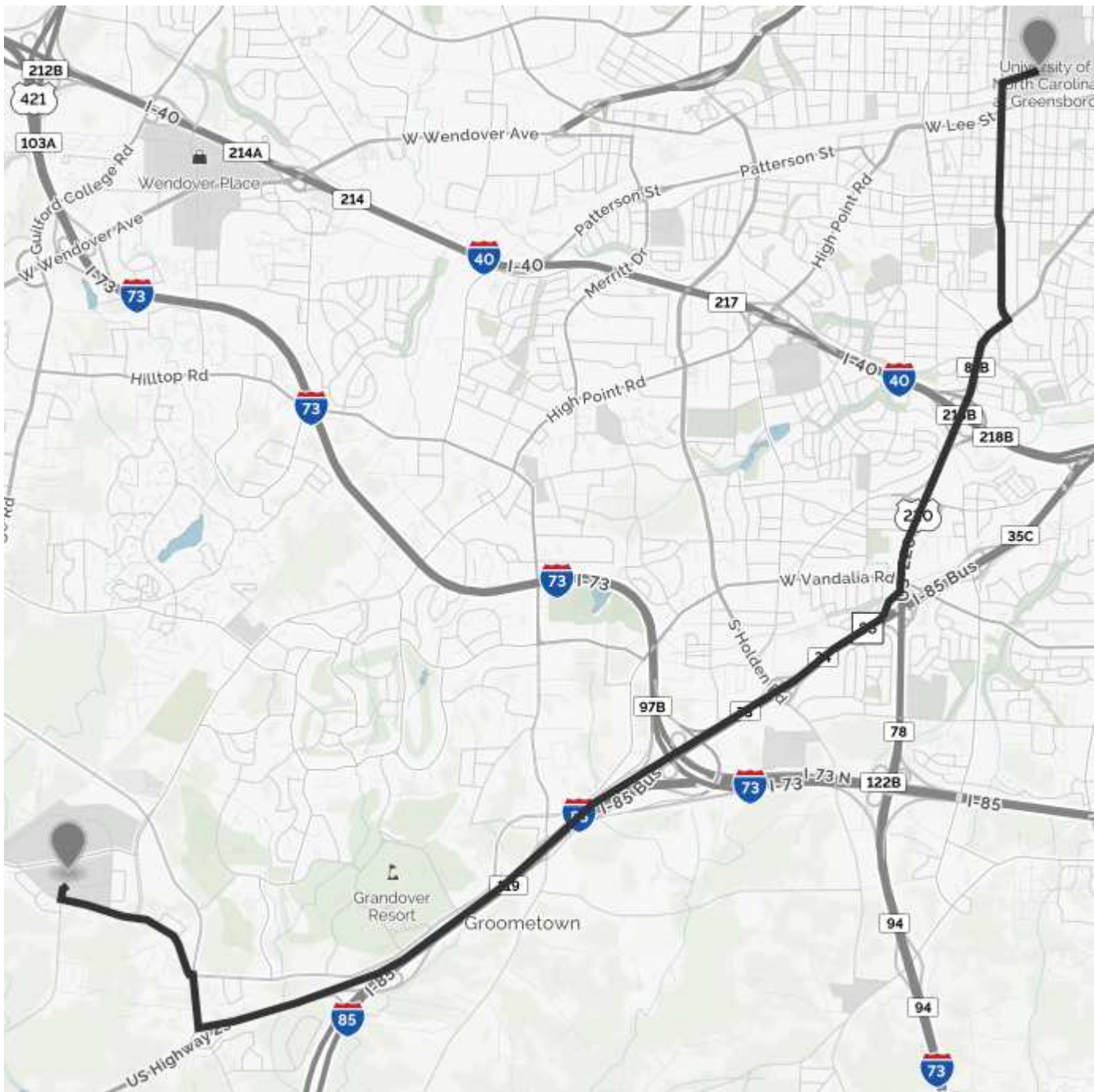
Then **0.10 miles**



602 HIGH POINT RD.

If you reach Millis Rd you've gone about 0.2 miles too far.

Use of directions and maps is subject to our [Terms of Use](#). We don't guarantee accuracy, route conditions or usability. You assume all risk of use.



©2015 MapQuest, Inc. Use of directions and maps is subject to the MapQuest Terms of Use. We make no guarantee of the accuracy of their content, road conditions or route usability. You assume all risk of use. View Terms of Use (<http://hello.mapquest.com/terms-of-use>).