


YOUR TRIP TO:

4833 Pleasant Garden Rd, Pleasant Garden, NC 27313




17 MIN | 10.8 MI

Trip time based on traffic conditions as of 8:41 AM on November 6, 2015. Current Traffic:

 Start out going **west** on **Spring Garden St** toward **Kenilworth St**.


Then **0.23 miles**

 Take the **2nd left** onto **S Aycock St**.
S Aycock St is 0.1 miles past Jefferson St.


Walgreens is on the corner.

If you reach Mayflower Dr you've gone a little too far.

Then **0.84 miles**


 **S Aycock St** becomes **Lovett St**.

Then **0.61 miles**

 Turn **right** onto **Freeman Mill Rd S**.
Freeman Mill Rd S is 0.1 miles past Ontario St.

If you are on Willora St and reach Glenwood Ave you've gone about 0.2 miles too far.

Then **0.63 miles**

 **Freeman Mill Rd S** becomes **US-220 S**.


Then **2.02 miles**

 Merge onto **I-85 N/US-421 S** via **EXIT 78** toward **I-40 E/Durham/Raleigh**.


Then **2.43 miles**

 Take the **S Elm-Eugene St** exit, **EXIT 124**.

Then **0.28 miles**

 Turn **right** onto **S Elm Eugene St**.
If you reach I-85 N you've gone about 0.3 miles too far.

Then **0.50 miles**

 Turn **left** onto **Ritters Lake Rd**.
Ritters Lake Rd is 0.1 miles past Creston Dr.

If you reach Serenity Rd you've gone about 0.5 miles too far.

Then **0.90 miles**



Take the 3rd right onto Pleasant Garden Rd.

Pleasant Garden Rd is 0.3 miles past Lansbury Rd.

If you reach Woodedge Dr you've gone a little too far.

Then 2.35 miles

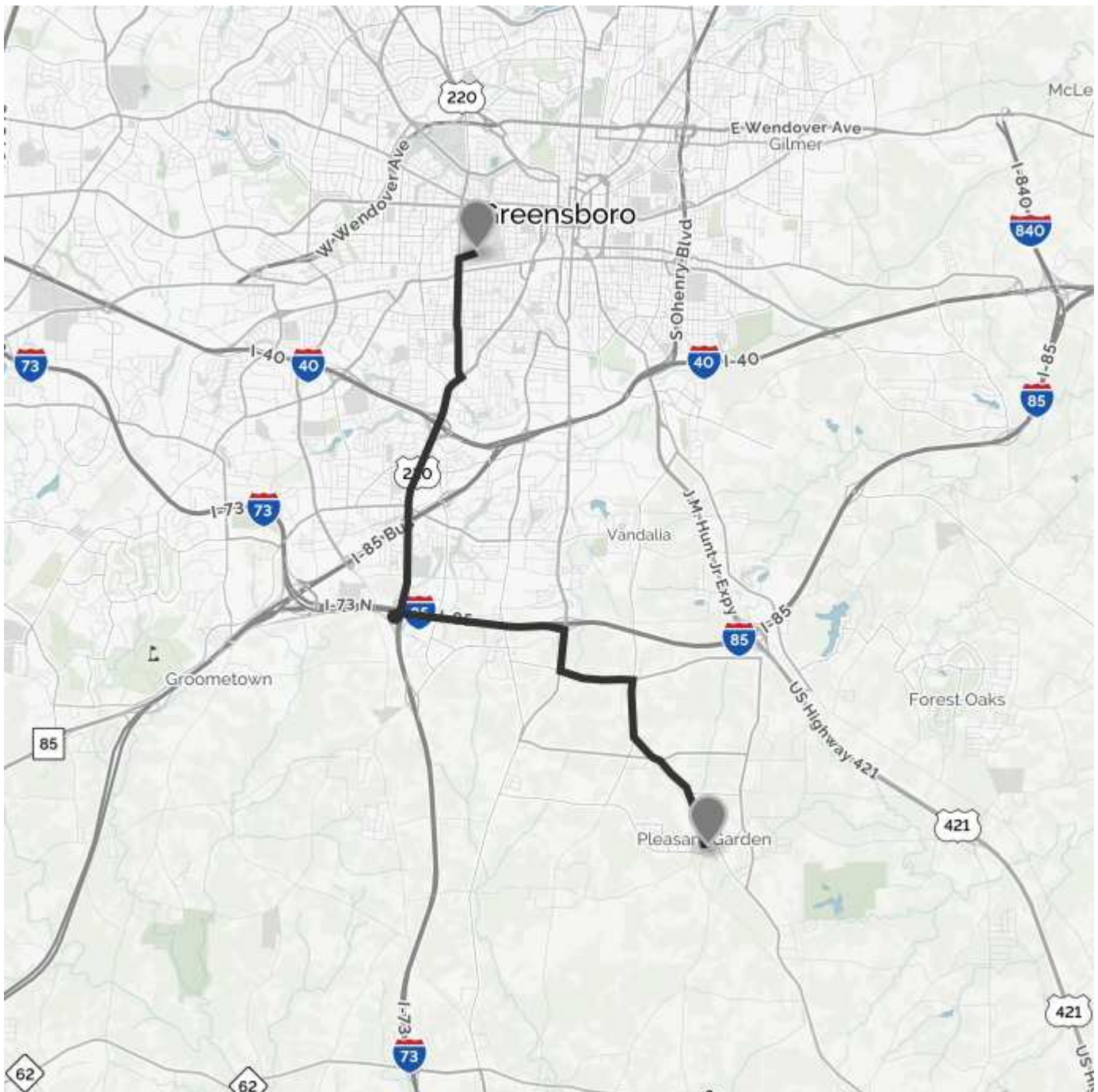


4833 PLEASANT GARDEN RD.

Your destination is just past Thrower Rd.

If you reach E Sheraton Park Rd you've gone a little too far.

Use of directions and maps is subject to our [Terms of Use](#). We don't guarantee accuracy, route conditions or usability. You assume all risk of use.



©2015 MapQuest, Inc. Use of directions and maps is subject to the MapQuest Terms of Use. We make no guarantee of the accuracy of their content, road conditions or route usability. You assume all risk of use. View Terms of Use (<http://hello.mapquest.com/terms-of-use>).