









UNCG to 543 Old Westfield Road, Pilot Mountain, Drive 58.3 miles, 1 h
NC

UNCG

1400 Spring Garden Street, Greensboro, NC 27412








Take Freeman Mill Rd to I-40 W. Take exit 81B from Freeman Mill Rd

6 min (2.9 mi)

1.  Head east on Spring Garden St toward Tate St
338 ft
2.  Turn right onto Tate St
0.2 mi
3.  Turn left onto W Gate City Blvd
0.2 mi
4.  Turn right onto Dick St
0.3 mi
5.  Turn right onto Freeman Mill Rd
1.9 mi
6.  Take exit 81B to merge onto I-40 W toward Winston-Salem
0.3 mi


Follow I-40 W, I-40BUS W/US-421 N and US-52 N to Cook School Rd in Pilot. Take exit 136 from US-52 N


48 min (51.8 mi)


7.  Merge onto I-40 W
11.3 mi
8.  Use the right 2 lanes to take exit 206 for I-40 Business/US 421 N toward Kernersville/Winston-Salem Downtown
0.3 mi
9.  Continue onto I-40BUS W/US-421 N
12.4 mi
10.  Take exit 6B for US-52 N/US-311 N/North Carolina 8 N toward Mount Airy/Smith Reynolds/Airport
0.3 mi
11.  Merge onto US-311 N/US-52 N
 Continue to follow US-52 N
27.2 mi
12.  Take exit 136 for Cook School Rd
0.2 mi

Take Matthews Rd to Old Westfield Road

6 min (3.6 mi)

-  13. Turn right onto Cook School Rd 0.8 mi

-  14. Turn right onto Matthews Rd 2.2 mi

-  15. Turn right onto Old Westfield Road 0.6 mi

543 Old Westfield Rd

Pilot Mountain, NC 27041

These directions are for planning purposes only. You may find that construction projects, traffic, weather, or other events may cause conditions to differ from the map results, and you should plan your route accordingly. You must obey all signs or notices regarding your route.

Google Maps