

YOUR TRIP TO:

1400 Grant Ave, Winston Salem, NC 27105




34 MIN | 28.3 MI

Trip time based on traffic conditions as of 9:30 AM on November 11, 2015. Current Traffic:

----- **Start of next leg of route** -----

 Start out going **west** on **Spring Garden St** toward **Kenilworth St**.


----- **Then 0.23 miles** -----

 Take the 2nd **left** onto **S Aycock St**.
S Aycock St is 0.1 miles past Jefferson St.

Walgreens is on the corner.

If you reach Mayflower Dr you've gone a little too far.


----- **Then 0.17 miles** -----

 Take the 2nd **right** onto **W Lee St**.
W Lee St is just past Oakland Ave.


Salvation Army is on the corner.

If you reach Haywood St you've gone about 0.1 miles too far.

----- **Then 0.67 miles** -----


 Stay **straight** to go onto **High Point Rd**.

----- **Then 0.26 miles** -----

 Take the 2nd **right** onto **Patterson St**.
Patterson St is 0.1 miles past Patterson Ct.

If you reach Husbands St you've gone a little too far.

----- **Then 2.42 miles** -----

 Take **I-40 W**.


----- **Then 8.71 miles** -----

 Keep **right** to take **I-40 Bus W/US-421 N** via **EXIT 206** toward
Kernersville/Winston-Salem Downtown.


----- **Then 14.03 miles** -----

 Take the **Broad St** exit, **EXIT 5B**.


----- **Then 0.12 miles** -----

 Turn **right** onto **S Broad St.**
IN N OUT is on the corner.

Then **0.92 miles** -----


 **S Broad St** becomes **Thurmond St.**

Then **0.68 miles** -----


 Turn **left** onto **Gillette St.**
Gillette St is just past Humanity Dr.

If you reach Taft St you've gone a little too far.

Then **0.04 miles** -----

 Take the 1st **left** onto **Grant Ave.**
If you reach Cannon Ave you've gone a little too far.

Then **0.07 miles** -----

 **1400 GRANT AVE** is on the **right.**
If you reach Thurmond St you've gone a little too far.

Use of directions and maps is subject to our [Terms of Use](#). We don't guarantee accuracy, route conditions or usability. You assume all risk of use.