

YOUR TRIP TO:

201 Alma Pinnix Dr, Greensboro, NC 27405




11 MIN | 5.2 MI

Trip time based on traffic conditions as of 11:43 AM on November 5, 2015. Current Traffic:

 Start out going **west** on **Spring Garden St** toward **Kenilworth St**.

Then **0.23 miles**

 Turn **right** onto **S Aycock St**.
S Aycock St is 0.1 miles past Jefferson St.


Walgreens is on the corner.

If you reach Mayflower Dr you've gone a little too far.

Then **1.06 miles**

 **S Aycock St** becomes **Westover Ter**.


Then **0.56 miles**

 Take the **Wendover Ave E** ramp.
If you reach Mill St you've gone a little too far.

Then **0.11 miles**


 Merge onto **W Wendover Ave E**.

Then **1.55 miles**

 Turn **left** onto **N Church St**.
N Church St is just past Cherry St.

Nationwide Insurance - Joe Fowler is on the right.


Then **1.39 miles**

 Turn **sharp left** onto **Golden Gate Dr**.
Golden Gate Dr is 0.1 miles past 12th St.

Cone Elementary School is on the corner.

If you reach 16th St you've gone a little too far.

Then **0.08 miles**

 Take the 1st **right** onto **Alma Pinnix Dr**.
If you reach Melbourne Rd you've gone a little too far.

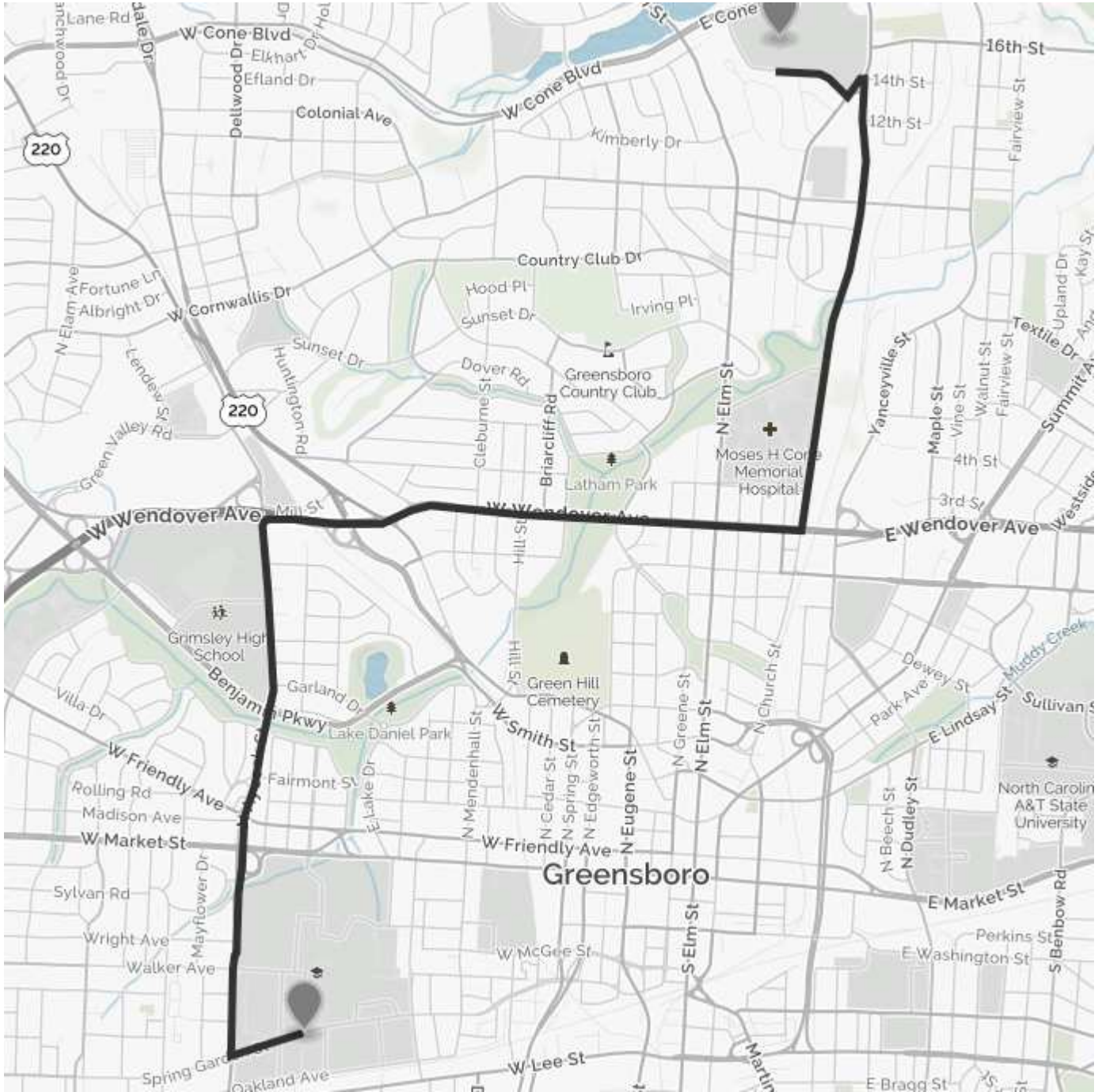
Then **0.24 miles**

 201 ALMA PINNIX DR is on the right.

Your destination is just past Lynbrook Dr.

If you reach E Cone Blvd you've gone about 0.2 miles too far.

Use of directions and maps is subject to our [Terms of Use](#). We don't guarantee accuracy, route conditions or usability. You assume all risk of use.



©2015 MapQuest, Inc. Use of directions and maps is subject to the MapQuest Terms of Use. We make no guarantee of the accuracy of their content, road conditions or route usability. You assume all risk of use. View Terms of Use (<http://hello.mapquest.com/terms-of-use>).