

# YOUR TRIP TO:

614 Oakview Rd, High Point, NC 27265




**27 MIN | 14.5 MI**

Trip time based on traffic conditions as of 11:42 AM on November 5, 2015. Current Traffic:

 Start out going **west** on **Spring Garden St** toward **Kenilworth St**.


-----  
Then **0.23 miles** -----

 Take the 2nd **left** onto **S Aycock St**.  
*S Aycock St is 0.1 miles past Jefferson St.*

*Walgreens is on the corner.*

*If you reach Mayflower Dr you've gone a little too far.*


-----  
Then **0.17 miles** -----

 Take the 2nd **right** onto **W Lee St**.  
*W Lee St is just past Oakland Ave.*


*Salvation Army is on the corner.*

*If you reach Haywood St you've gone about 0.1 miles too far.*

-----  
Then **0.67 miles** -----

 Stay **straight** to go onto **High Point Rd**.


-----  
Then **1.26 miles** -----

 Merge onto **I-40 W** toward **Winston-Salem**.


-----  
Then **2.73 miles** -----

 Take the **Wendover Ave** exit, **EXIT 214**.

-----  
Then **0.31 miles** -----

 Turn **left** onto **W Wendover Ave**.

-----  
Then **4.82 miles** -----

 Turn **left** onto **Eastchester Dr/NC-68**.  
*Eastchester Dr is 0.2 miles past Penny Rd.*

*If you are on Skeet Club Rd and reach Whites Mill Rd you've gone a little too far.*

-----  
Then **2.30 miles** -----



Merge onto **I-74 W/US-311 N** toward **Winston-Salem**.

*If you are on Eastchester Dr and reach Timberlake Ave you've gone about 0.1 miles too far.*

----- Then 0.89 miles -----



Take the **Johnson St** exit, **EXIT 66**.

----- Then 0.32 miles -----



Turn **left** onto **Johnson St**.

*If you reach I-74 W you've gone about 0.2 miles too far.*

----- Then 0.43 miles -----



Turn **right** onto **Oakview Rd**.

*Oakview Rd is just past Westfield St.*

*If you reach Lakecrest Ave you've gone about 0.2 miles too far.*

----- Then 0.41 miles -----



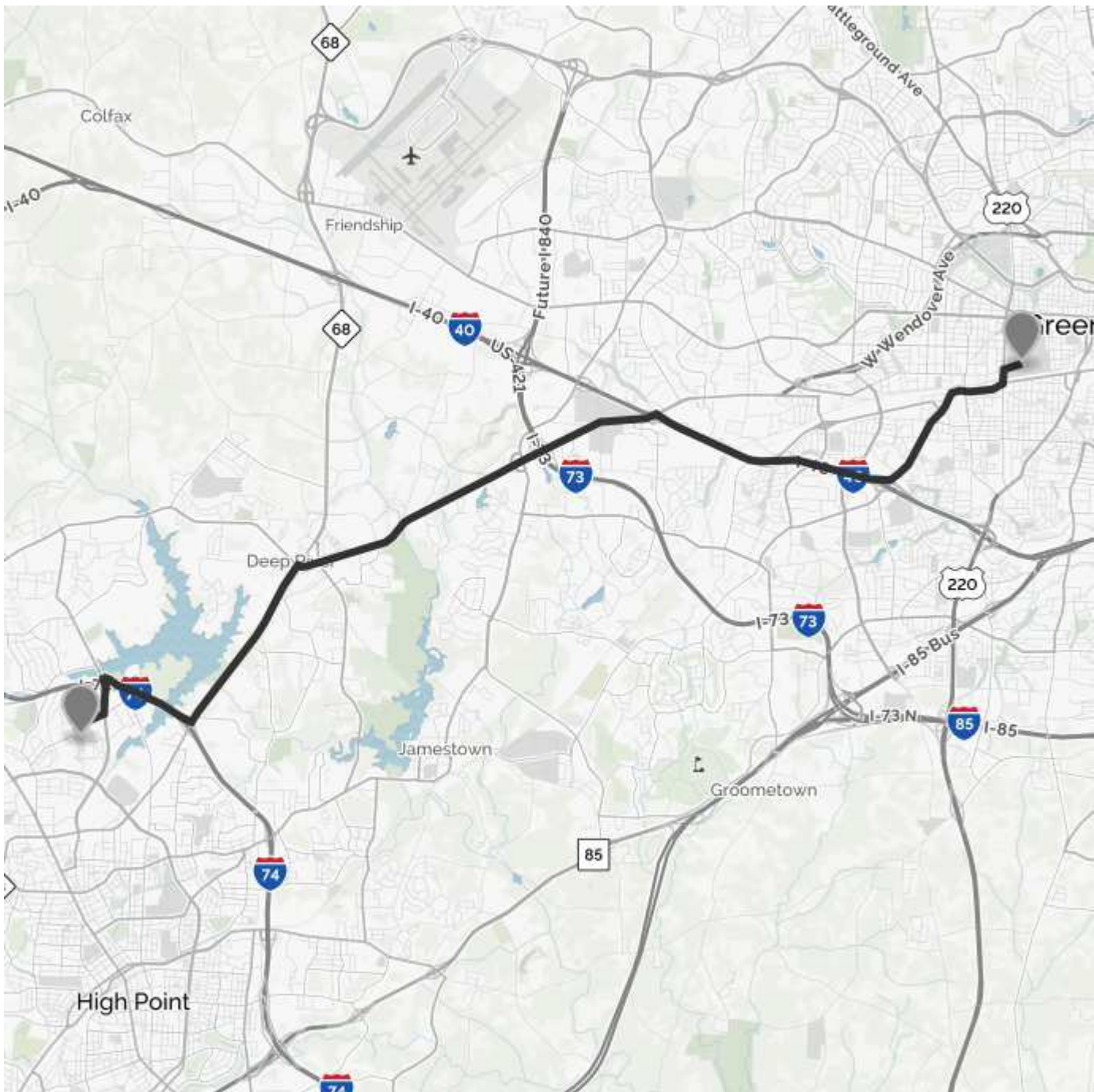
**614 OAKVIEW RD** is on the **left**.

*Your destination is just past James Rd.*

*If you reach Rolling Rd you've gone about 0.1 miles too far.*

-----

Use of directions and maps is subject to our [Terms of Use](#). We don't guarantee accuracy, route conditions or usability. You assume all risk of use.



©2015 MapQuest, Inc. Use of directions and maps is subject to the MapQuest Terms of Use. We make no guarantee of the accuracy of their content, road conditions or route usability. You assume all risk of use. View Terms of Use (<http://hello.mapquest.com/terms-of-use>).