


YOUR TRIP TO:

2050 Oak Ridge Rd, Oak Ridge, NC 27310




22 MIN | 16.9 MI

Trip time based on traffic conditions as of 11:35 AM on November 5, 2015. Current Traffic:

 Start out going **west** on **Spring Garden St** toward **Kenilworth St**.


Then **0.23 miles**

 Take the 2nd **left** onto **S Aycock St**.
S Aycock St is 0.1 miles past Jefferson St.

Walgreens is on the corner.

If you reach Mayflower Dr you've gone a little too far.


Then **0.17 miles**

 Take the 2nd **right** onto **W Lee St**.
W Lee St is just past Oakland Ave.


Salvation Army is on the corner.

If you reach Haywood St you've gone about 0.1 miles too far.


Then **0.67 miles**

 Stay **straight** to go onto **High Point Rd**.


Then **1.26 miles**

 Merge onto **I-40 W** toward **Winston-Salem**.


Then **6.92 miles**

 Take the **NC-68** exit, **EXIT 210**, toward **PTI Airport/High Point**.

Then **0.25 miles**


 Merge onto **NC-68** via the ramp on the **left** toward **Airport**.

Then **6.93 miles**

 Turn **left** onto **NC-150/Oak Ridge Rd**.
NC-150 is 0.1 miles past Marketplace Dr.

If you are on NC Highway 68 N and reach Meadows Rd you've gone about 0.3 miles too far.

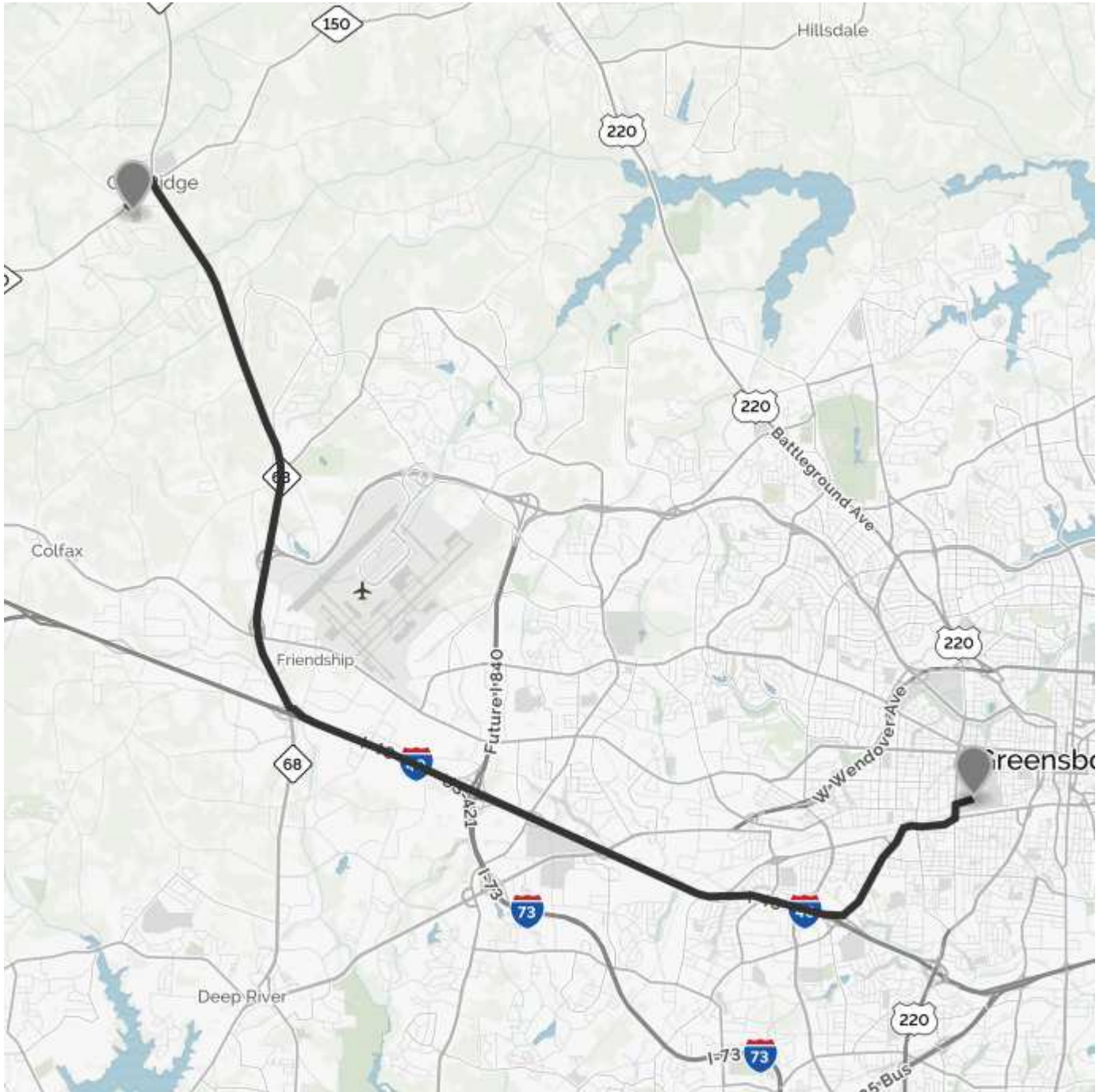
Then **0.45 miles**

 2050 OAK RIDGE RD is on the left.

Your destination is just past Linville Rd.

If you reach Autumn Gate Dr you've gone a little too far.

Use of directions and maps is subject to our [Terms of Use](#). We don't guarantee accuracy, route conditions or usability. You assume all risk of use.



©2015 MapQuest, Inc. Use of directions and maps is subject to the MapQuest Terms of Use. We make no guarantee of the accuracy of their content, road conditions or route usability. You assume all risk of use. View Terms of Use (<http://hello.mapquest.com/terms-of-use>).