


YOUR TRIP TO:

7101 Spencer Dixon Rd Greensboro, NC 27455-8222




42 MIN | 37.0 MI

Trip time based on traffic conditions as of 10:13 AM on November 5, 2015. Current Traffic:

 Start out going **west** on **Spring Garden St** toward **Kenilworth St**.


Then **0.23 miles**

 Take the **2nd left** onto **S Aycock St**.
S Aycock St is 0.1 miles past Jefferson St.

Walgreens is on the corner.

If you reach Mayflower Dr you've gone a little too far.


Then **0.17 miles**

 Take the **2nd right** onto **W Lee St**.
W Lee St is just past Oakland Ave.


Salvation Army is on the corner.

If you reach Haywood St you've gone about 0.1 miles too far.


Then **0.67 miles**

 Stay **straight** to go onto **High Point Rd**.


Then **1.26 miles**

 Merge onto **I-40 W** toward **Winston-Salem**.


Then **10.37 miles**

 Keep **right** to take **I-40 Bus W/US-421 N** via **EXIT 206** toward **Kernersville/Winston-Salem Downtown**.


Then **12.80 miles**

 Merge onto **US-52 N/John Gold Memorial Expy N** via **EXIT 6B** toward **Mount Airy/Smith Reynolds Airport**.

Then **9.54 miles**

 Take the **NC-65** exit, **EXIT 118**, toward **Rural Hall/Bethania**.

Then **0.20 miles**


 Turn **slight left** onto **Montroyal Rd**.
If you are on Montroyal Rd and reach Bethania Rural Hall Rd you've gone a little too far.

Then **0.05 miles**

 Turn **left** onto **Bethania Rural Hall Rd/NC-65**. Pass through 1 roundabout.
Bethania Rural Hall Rd is just past Montroyal Rd.


If you reach US-52 N you've gone about 0.2 miles too far.

Then 1.04 miles

 Turn **left** onto **Murray Rd**.
Murray Rd is 0.1 miles past Village Oak Dr.

If you reach Turfwood Dr you've gone a little too far.

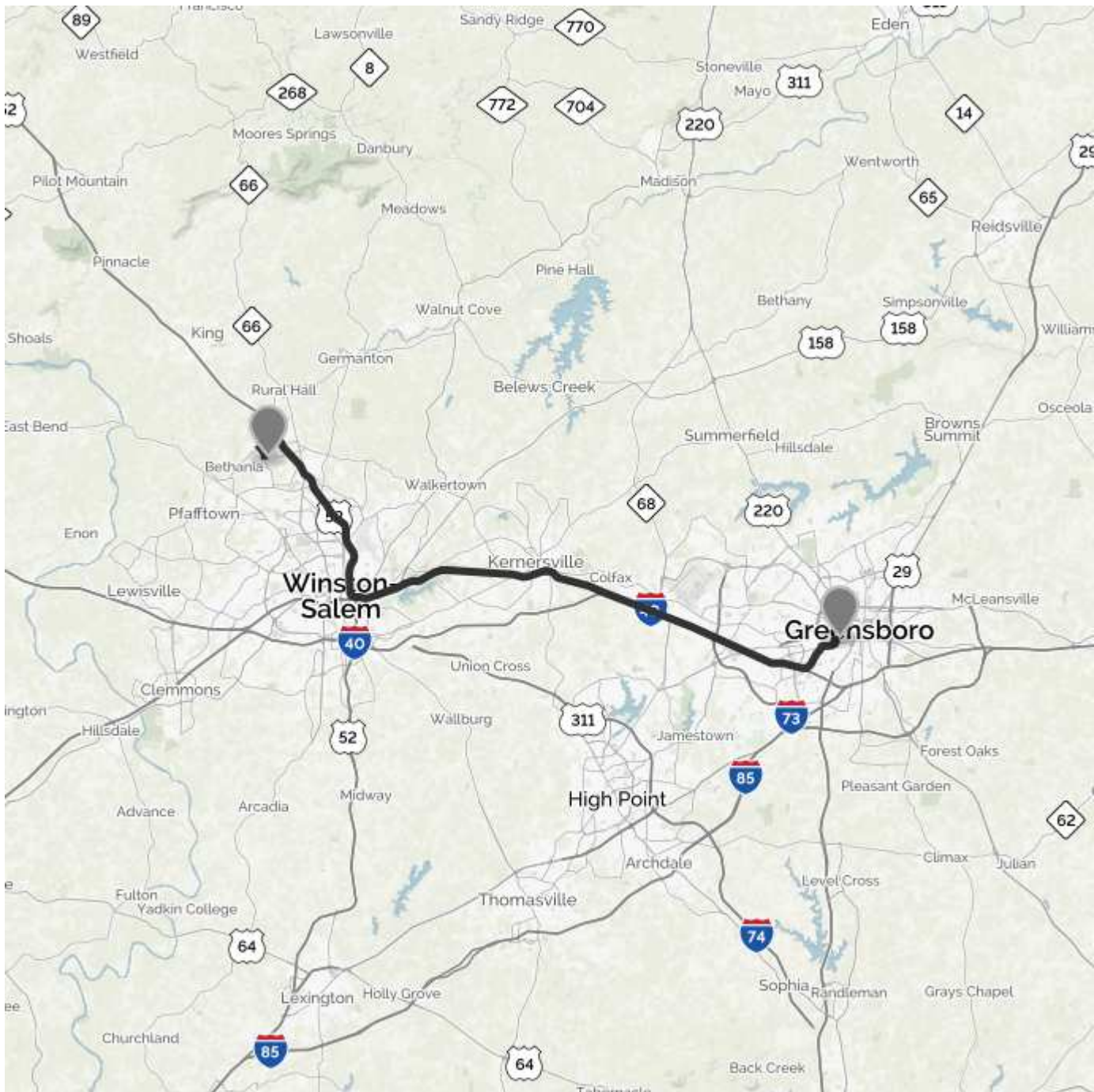
Then 0.65 miles

 **5501 MURRAY RD** is on the **left**.

Your destination is 0.2 miles past Harpwell Dr.

If you reach Walker Rd you've gone about 0.1 miles too far.

Use of directions and maps is subject to our [Terms of Use](#). We don't guarantee accuracy, route conditions or usability. You assume all risk of use.



©2015 MapQuest, Inc. Use of directions and maps is subject to the MapQuest Terms of Use. We make no guarantee of the accuracy of their content, road conditions or route usability. You assume all risk of use. View Terms of Use (<http://hello.mapquest.com/terms-of-use>).