

YOUR TRIP TO:

7101 Spencer Dixon Rd Greensboro, NC 27455-8222




24 MIN | 12.5 MI

Trip time based on traffic conditions as of 10:08 AM on November 5, 2015. Current Traffic:

 Start out going **west** on **Spring Garden St** toward **Kenilworth St**.

Then **0.23 miles**

 Turn **right** onto **S Aycock St**.

S Aycock St is 0.1 miles past Jefferson St.


Walgreens is on the corner.

If you reach Mayflower Dr you've gone a little too far.

Then **1.06 miles**


 **S Aycock St** becomes **Westover Ter**.

Then **0.56 miles**


 Take the **Wendover Ave E** ramp.

If you reach Mill St you've gone a little too far.

Then **0.11 miles**

 Merge onto **W Wendover Ave E**.

Then **1.55 miles**

 Turn **left** onto **N Church St**.

N Church St is just past Cherry St.

Nationwide Insurance - Joe Fowler is on the right.

Then **6.98 miles**

 Turn **slight left** onto **Spencer Dixon Rd**.

Spencer Dixon Rd is 0.1 miles past Archergate Rd.

If you reach Cathy Rd you've gone about 0.4 miles too far.

Then **1.68 miles**

 Turn **left** onto **Simpson Calhoun Rd**.

Simpson Calhoun Rd is just past Trulove Ln.

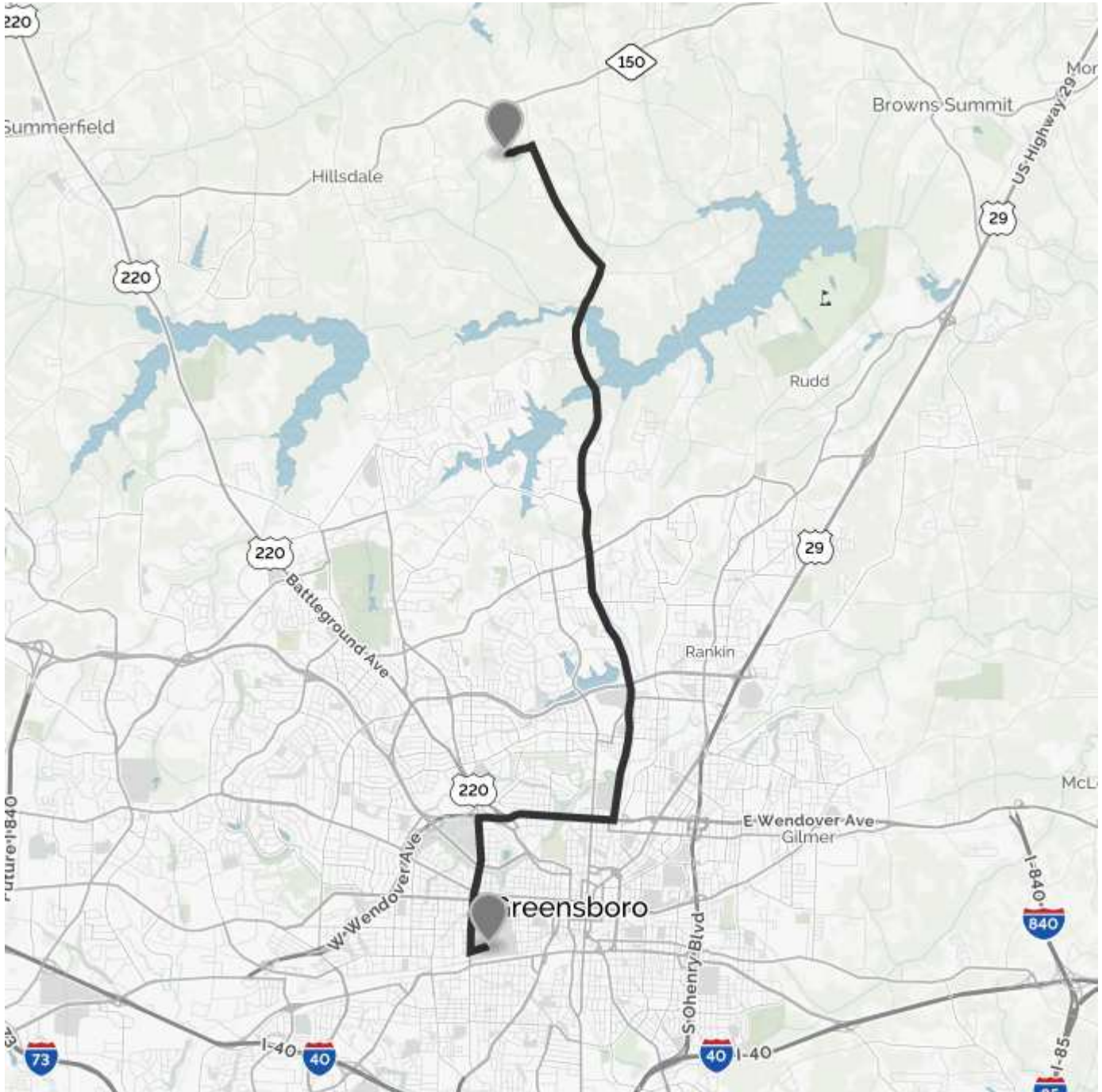
If you reach J B Ln you've gone about 0.3 miles too far.

Then **0.35 miles**

 616 SIMPSON-CALHOUN RD.

If you reach the end of Simpson Calhoun Rd you've gone about 0.1 miles too far.

Use of directions and maps is subject to our [Terms of Use](#). We don't guarantee accuracy, route conditions or usability. You assume all risk of use.



©2015 MapQuest, Inc. Use of directions and maps is subject to the MapQuest Terms of Use. We make no guarantee of the accuracy of their content, road conditions or route usability. You assume all risk of use. View Terms of Use (<http://hello.mapquest.com/terms-of-use>).