


# YOUR TRIP TO:

7101 Spencer Dixon Rd Greensboro, NC 27455-8222




**26 MIN | 14.1 MI**

Trip time based on traffic conditions as of 10:07 AM on November 5, 2015. Current Traffic:

 Start out going **west** on **Spring Garden St** toward **Kenilworth St**.

Then **0.23 miles**

 Turn **right** onto **S Aycock St**.

*S Aycock St is 0.1 miles past Jefferson St.*


*Walgreens is on the corner.*

*If you reach Mayflower Dr you've gone a little too far.*

Then **1.06 miles**


 **S Aycock St** becomes **Westover Ter**.

Then **0.56 miles**


 Take the **Wendover Ave E** ramp.

*If you reach Mill St you've gone a little too far.*

Then **0.11 miles**

 Merge onto **W Wendover Ave E**.

Then **1.55 miles**

 Turn **left** onto **N Church St**.

*N Church St is just past Cherry St.*

*Nationwide Insurance - Joe Fowler is on the right.*

Then **9.34 miles**

 Turn **right** onto **NC Highway 150 E/NC-150**.

*NC Highway 150 E is 0.2 miles past Burton Farm Rd.*

*GUNTER CITGO is on the corner.*

*If you reach Fallen Oak Rd you've gone about 0.7 miles too far.*

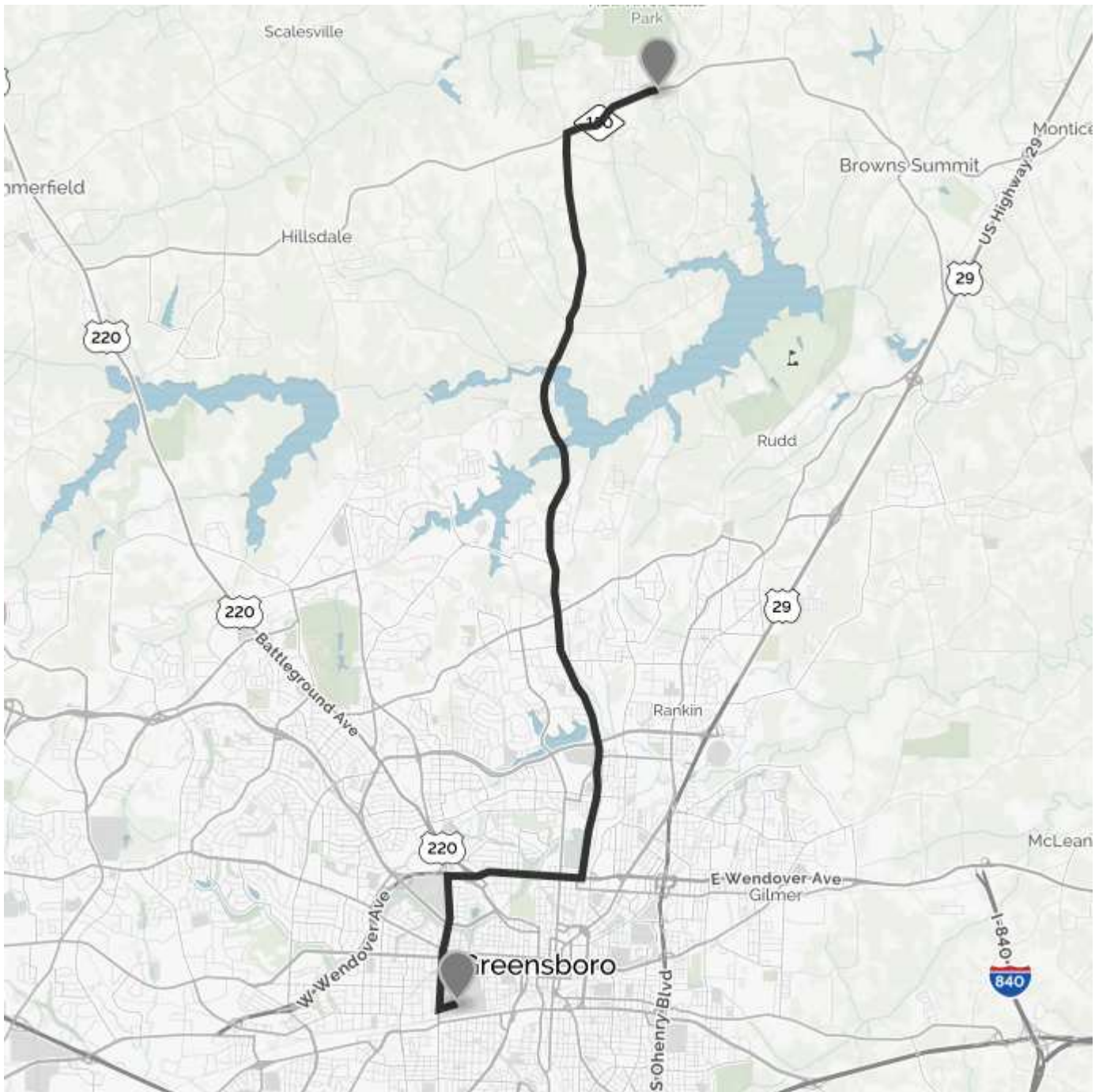
Then **1.26 miles**

 **3801 NC HIGHWAY 150 E** is on the **left**.

*Your destination is just past Pinoak Rd.*

*If you reach Shamarli Ct you've gone about 0.2 miles too far.*

Use of directions and maps is subject to our [Terms of Use](#). We don't guarantee accuracy, route conditions or usability. You assume all risk of use.



©2015 MapQuest, Inc. Use of directions and maps is subject to the MapQuest Terms of Use. We make no guarantee of the accuracy of their content, road conditions or route usability. You assume all risk of use. View Terms of Use (<http://hello.mapquest.com/terms-of-use>).