

YOUR TRIP TO:

7101 Spencer Dixon Rd Greensboro, NC 27455-8222



1 HR 15 MIN | 47.5 MI

Trip time based on traffic conditions as of 10:10 AM on November 5, 2015. Current Traffic:



Start out going **west** on **Spring Garden St** toward **Kenilworth St**.

Then **0.23 miles**



Turn **right** onto **S Aycock St**.

S Aycock St is 0.1 miles past Jefferson St.

Walgreens is on the corner.

If you reach Mayflower Dr you've gone a little too far.

Then **1.06 miles**



Turn **left** onto **Benjamin Pkwy**.

Benjamin Pkwy is 0.7 miles past Wright Ave.

If you are on Westover Ter and reach W Lake Dr you've gone a little too far.

Then **2.40 miles**



Turn **left** onto **Battleground Ave/US-220 N**. Continue to follow **US-220 N**.

US-220 N is 0.1 miles past N Holden Rd.

QUALITY MART #36 is on the corner.

If you are on W Cone Blvd and reach Patriot Ct you've gone about 0.1 miles too far.

Then **11.12 miles**



Merge onto **US Highway 158/US-158 W** via the ramp on the **left**.

If you are on US-220 N and reach Murphy Rd you've gone a little too far.

Then **4.37 miles**



Stay **straight** to go onto **Belews Creek Rd/NC-65**.

Then **5.25 miles**




Turn **right** onto **NC Highway 65/NC-65**. Continue to follow **NC-65**.


NC-65 is 0.1 miles past Pegram Rd.

If you reach Deer Hill Rd you've gone about 0.1 miles too far.


Then **5.08 miles**

 Turn **right** onto **Stokesburg Rd/NC-65**.

Then **0.03 miles**

 Turn **right** onto **S Main St/US-311 N**. Continue to follow **US-311 N**.

Then **1.72 miles**

 Stay **straight** to go onto **NC 89 Hwy E/NC-89**. Continue to follow **NC-89**.

Then **13.45 miles**

 Turn **right** onto **Piney Grove Church Rd**.

If you are on NC 89 Hwy W and reach Clyde Amos Rd you've gone about 0.2 miles too far.


Then **1.79 miles**

 Turn **left** onto **N Stokes School Rd**.

N Stokes School Rd is just past The Bull Rd.

If you reach Sunny Ln you've gone about 0.6 miles too far.

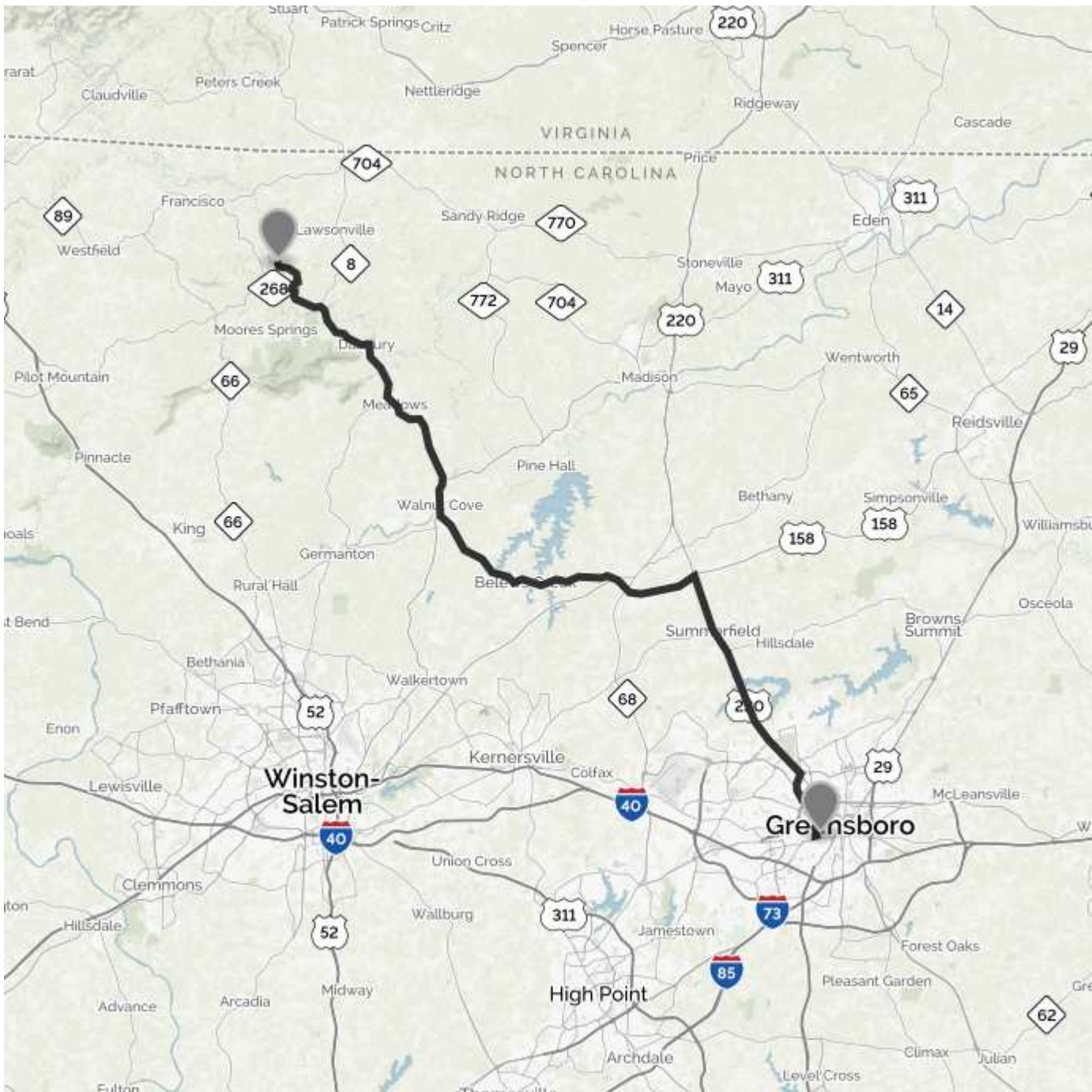
Then **1.00 miles**

 **1350 N STOKES SCHOOL RD**.

Your destination is 0.1 miles past Lawson Farm Rd.

If you reach Wilmoth Rd you've gone about 0.5 miles too far.

Use of directions and maps is subject to our [Terms of Use](#). We don't guarantee accuracy, route conditions or usability. You assume all risk of use.



©2015 MapQuest, Inc. Use of directions and maps is subject to the MapQuest Terms of Use. We make no guarantee of the accuracy of their content, road conditions or route usability. You assume all risk of use. View Terms of Use (<http://hello.mapquest.com/terms-of-use>).