


YOUR TRIP TO:

1025 Trollinger Rd, Graham, NC 27253-1945




32 MIN | 26.5 MI

Trip time based on traffic conditions as of 9:54 AM on November 5, 2015. Current Traffic:

 Start out going **east** on **Spring Garden St** toward **Stirling St**.


Then **0.34 miles**

 Turn **right** onto **Tate St**.


Tate St is just past Administration St.

If you reach Springdale Ct you've gone a little too far.

Then **0.20 miles**


 Turn **left** onto **W Lee St**.

Then **4.26 miles**


 Merge onto **I-40 E** via the ramp on the **left** toward **Burlington/Durham**.

If you reach Sharpe Rd you've gone about 0.2 miles too far.

Then **19.59 miles**


 Take the **NC-54** exit, **EXIT 148**, toward **Chapel Hill/Carrboro**.

Then **0.30 miles**

 Turn **left** onto **NC-54/E Harden St**.


If you reach I-85 N you've gone about 0.1 miles too far.

Then **0.80 miles**

 Turn **right** onto **E Elm St/NC-49**.

E Elm St is 0.2 miles past Oakgrove Dr.

Then **0.57 miles**

 Turn **right** onto **Trollinger Rd**.

Trollinger Rd is 0.1 miles past Morrow St.

If you reach E Parker St you've gone about 0.1 miles too far.

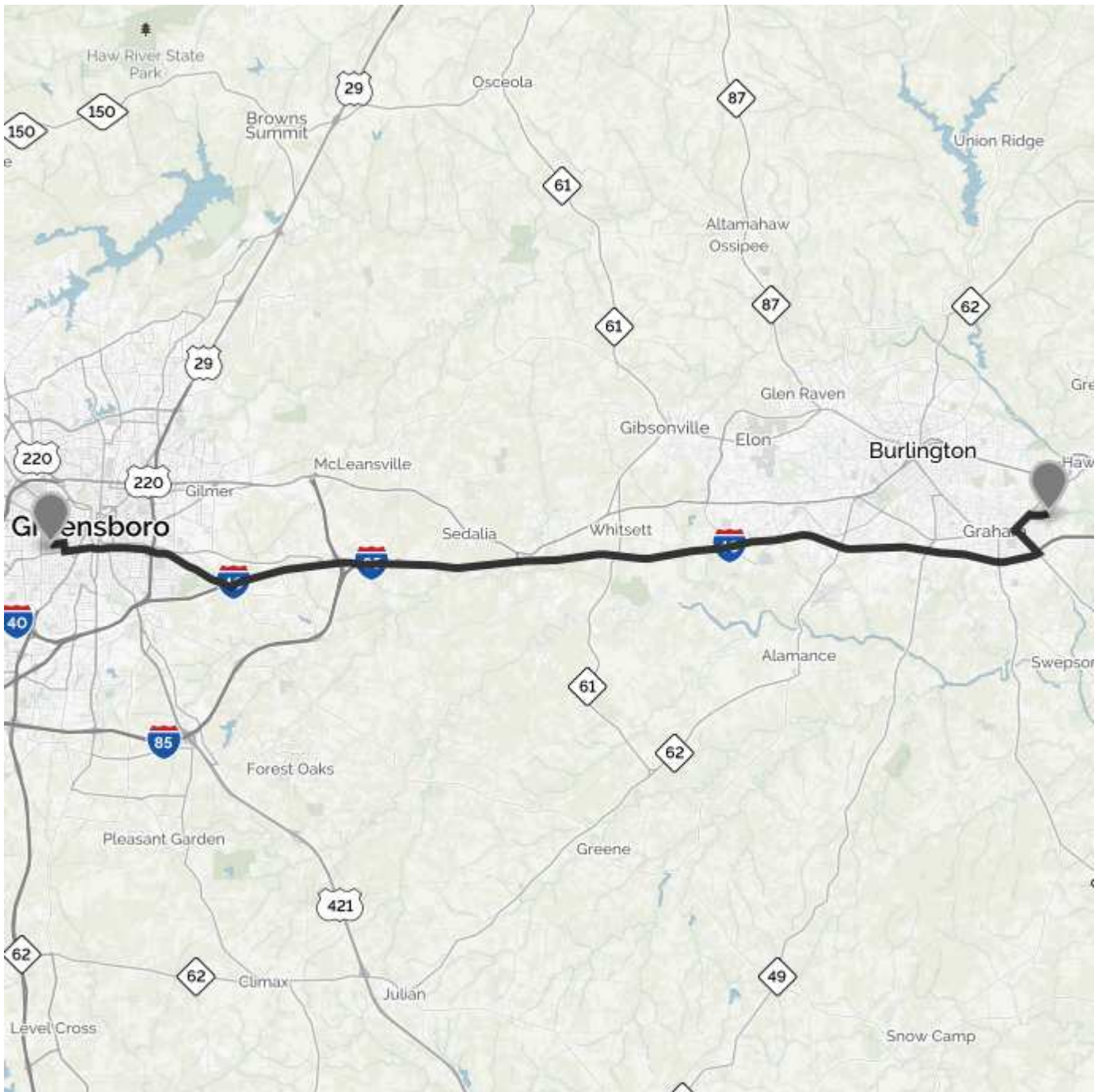
Then **0.47 miles**

 **1025 TROLLINGER RD**.

Your destination is 0.1 miles past Trock Wilder Ct.

If you reach Kestrel Trl you've gone about 0.3 miles too far.

Use of directions and maps is subject to our [Terms of Use](#). We don't guarantee accuracy, route conditions or usability. You assume all risk of use.



©2015 MapQuest, Inc. Use of directions and maps is subject to the MapQuest Terms of Use. We make no guarantee of the accuracy of their content, road conditions or route usability. You assume all risk of use. View Terms of Use (<http://hello.mapquest.com/terms-of-use>).