


YOUR TRIP TO:

260 Henderson Rd, Roxboro, NC 27573-4778




1 HR 20 MIN | 68.2 MI

Trip time based on traffic conditions as of 9:53 AM on November 5, 2015. Current Traffic:

 Start out going **east** on **Spring Garden St** toward **Stirling St**.


Then **0.34 miles**

 Turn **right** onto **Tate St**.


Tate St is just past Administration St.

If you reach Springdale Ct you've gone a little too far.

Then **0.20 miles**


 Turn **left** onto **W Lee St**.

Then **4.26 miles**


 Merge onto **I-40 E** via the ramp on the **left** toward **Burlington/Durham**.

If you reach Sharpe Rd you've gone about 0.2 miles too far.

Then **32.20 miles**

 Take **EXIT 161** toward **US-70 E/NC-86 N**.

Then **0.52 miles**

 Turn **left** onto **I-85 Conn S**.

Then **1.09 miles**

 Turn **slight right** onto **US Highway 70 W/US-70 E**. Continue to follow **US-70 E**.

US-70 E is 0.8 miles past Ben Johnston Rd.

Then **2.60 miles**

 Turn **sharp left** onto **NC-86/NC Highway 86 N**.

NC-86 is 0.1 miles past McAdams Rd.

Then **0.41 miles**


 Turn **right** onto **NC Highway 57/NC-57**.

NC Highway 57 is 0.1 miles past Holman Dr.

Chavis-Parker Funeral Home is on the right.

If you are on NC Highway 86 N and reach Shawnee Dr you've gone about 0.3 miles too far.


Then **8.62 miles**

 Turn **left** onto **Nc Highway 157 W/NC-157**. Continue to follow **NC-157**.
NC-157 is 0.2 miles past Murry Woods Rd.


Handy Andy's is on the corner.

If you are on NC Highway 57 and reach Circle L Trl you've gone about 1.1 miles too far.


----- Then **6.41 miles** -----

 Turn **right** onto **Hurdle Mills Rd/NC-157**. Continue to follow **NC-157**.

----- Then **8.64 miles** -----

 Turn **left** onto **S Madison Blvd/US-158 W/US-501 N/NC-57**. Continue to follow **S Madison Blvd/US-501 N**.

----- Then **2.14 miles** -----

 Stay **straight** to go onto **Virgilina Rd/NC-49**.

----- Then **0.38 miles** -----

 Take the 2nd **right** onto **Henderson Rd**.

Henderson Rd is 0.2 miles past Henry St.

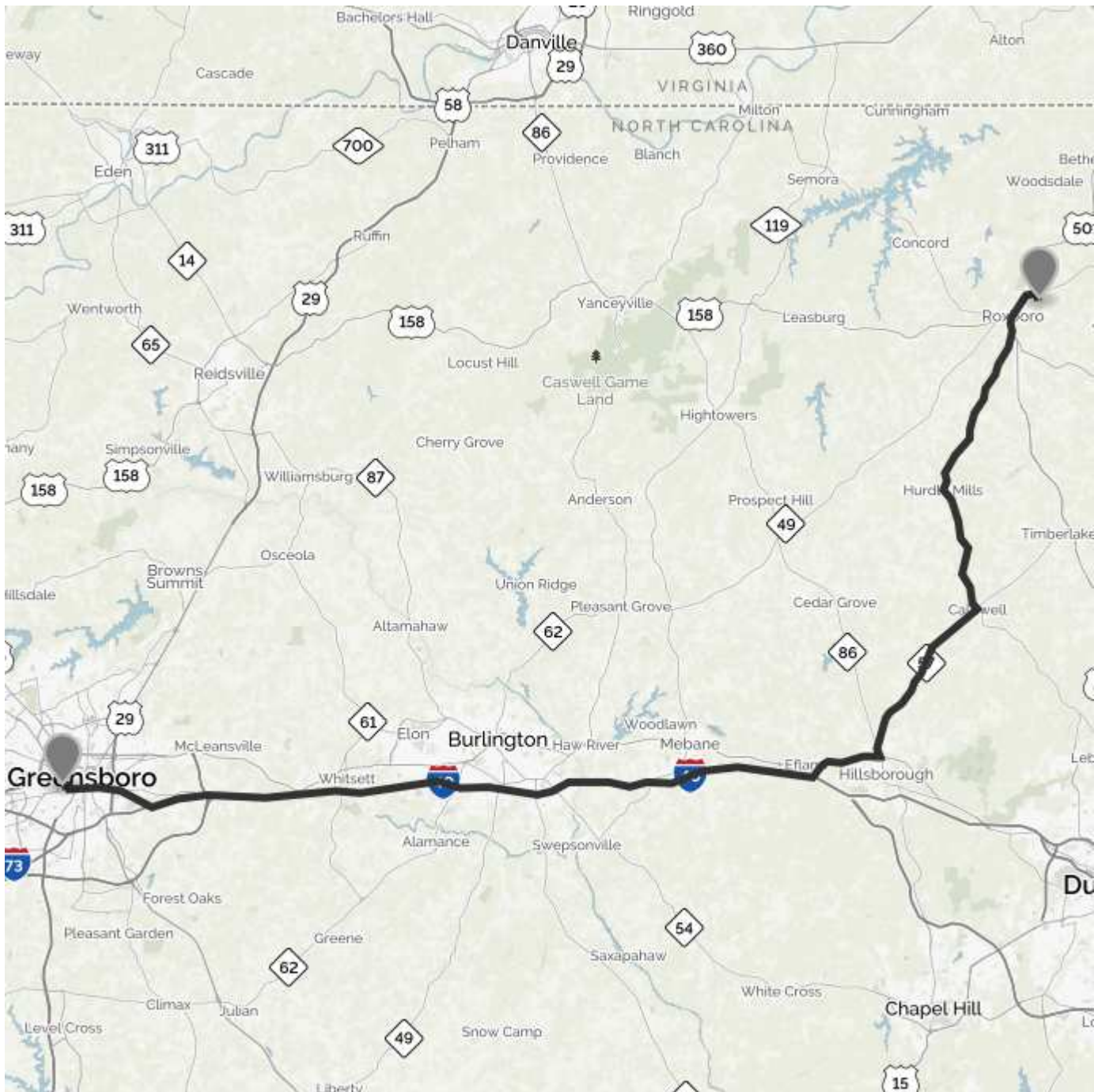
If you reach Shelton Rd you've gone a little too far.

----- Then **0.37 miles** -----

 **260 HENDERSON RD** is on the **right**.

If you reach Broad Rd you've gone about 0.1 miles too far.

Use of directions and maps is subject to our [Terms of Use](#). We don't guarantee accuracy, route conditions or usability. You assume all risk of use.



©2015 MapQuest, Inc. Use of directions and maps is subject to the MapQuest Terms of Use. We make no guarantee of the accuracy of their content, road conditions or route usability. You assume all risk of use. View Terms of Use (<http://hello.mapquest.com/terms-of-use>).