


YOUR TRIP TO:

333 Critcher Dr, Lexington, NC 27295-7010




38 MIN | 36.0 MI

Trip time based on traffic conditions as of 9:52 AM on November 5, 2015. Current Traffic:

 Start out going **west** on **Spring Garden St** toward **Kenilworth St**.


Then **0.23 miles** -----

 Take the 2nd **left** onto **S Aycock St**.
S Aycock St is 0.1 miles past Jefferson St.

Walgreens is on the corner.

If you reach Mayflower Dr you've gone a little too far.


Then **0.17 miles** -----

 Take the 2nd **right** onto **W Lee St**.
W Lee St is just past Oakland Ave.


Salvation Army is on the corner.

If you reach Haywood St you've gone about 0.1 miles too far.


Then **0.67 miles** -----

 Stay **straight** to go onto **High Point Rd**.

Then **1.26 miles** -----

 Merge onto **I-40 W** toward **Winston-Salem**.


Then **10.37 miles** -----

 Keep **left** to take **I-40 W** toward **Winston-Salem/Statesville**.


Then **13.09 miles** -----

 Merge onto **US-52 S/NC-8 S** via **EXIT 193A** toward **Lexington**.

Then **8.84 miles** -----


 Merge onto **Old US Highway 52/NC-8** via **EXIT 97** toward **Welcome**.

Then **1.11 miles** -----

 Turn **right** onto **Critcher Dr**.

If you reach Tall Pines Rd you've gone about 0.3 miles too far.

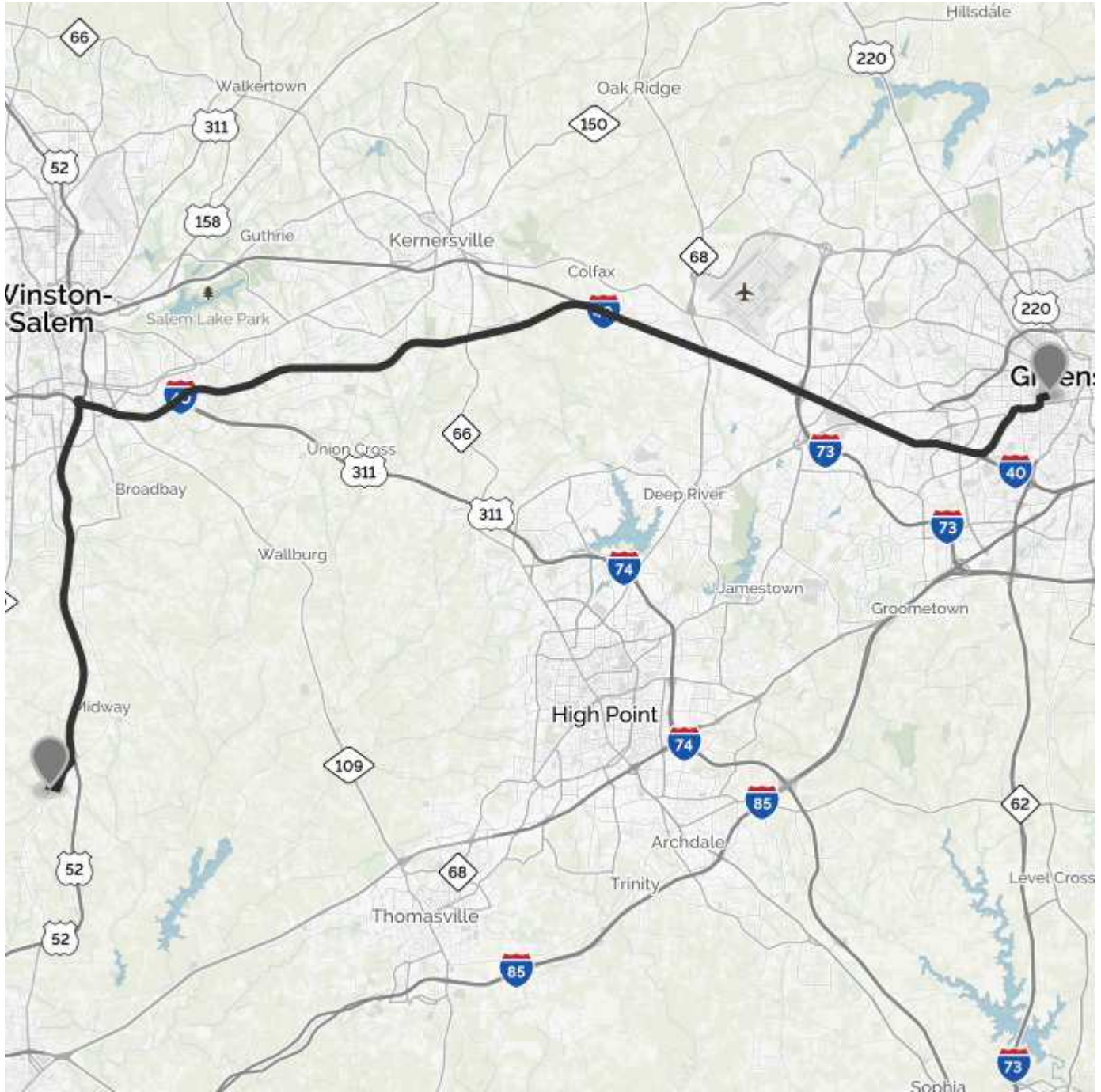
Then **0.32 miles** -----

 333 CRITCHER DR is on the right.

Your destination is just past Mae Zimmerman Dr.

If you reach Old US Highway 52 you've gone about 0.2 miles too far.

Use of directions and maps is subject to our [Terms of Use](#). We don't guarantee accuracy, route conditions or usability. You assume all risk of use.



©2015 MapQuest, Inc. Use of directions and maps is subject to the MapQuest Terms of Use. We make no guarantee of the accuracy of their content, road conditions or route usability. You assume all risk of use. View Terms of Use (<http://hello.mapquest.com/terms-of-use>).