

# YOUR TRIP TO:

2306 Ontario St, Greensboro, NC 27403-3656




**6 MIN | 2.2 MI**

Trip time based on traffic conditions as of 9:49 AM on November 5, 2015. Current Traffic:

 Start out going **west** on **Spring Garden St** toward **Kenilworth St**.

Then **0.23 miles**

---


 Take the 2nd **left** onto **S Aycock St**.  
*S Aycock St is 0.1 miles past Jefferson St.*

*Walgreens is on the corner.*

*If you reach Mayflower Dr you've gone a little too far.*

Then **0.84 miles**


---

 Turn **right** onto **W Florida St**.  
*W Florida St is just past Elwood Ave.*

*If you are on Lovett St and reach Ontario St you've gone about 0.4 miles too far.*

Then **0.39 miles**

---

 Take the 2nd **left** onto **Coliseum Blvd**.  
*Coliseum Blvd is 0.2 miles past Van Wert St.*

*Coliseum Country Cafe is on the corner.*

*If you reach Albatross St you've gone a little too far.*

Then **0.36 miles**


---

 Take the 3rd **right** onto **Ontario St**.  
*Kids And Company is on the left.*

*If you reach Old Chapman St you've gone a little too far.*

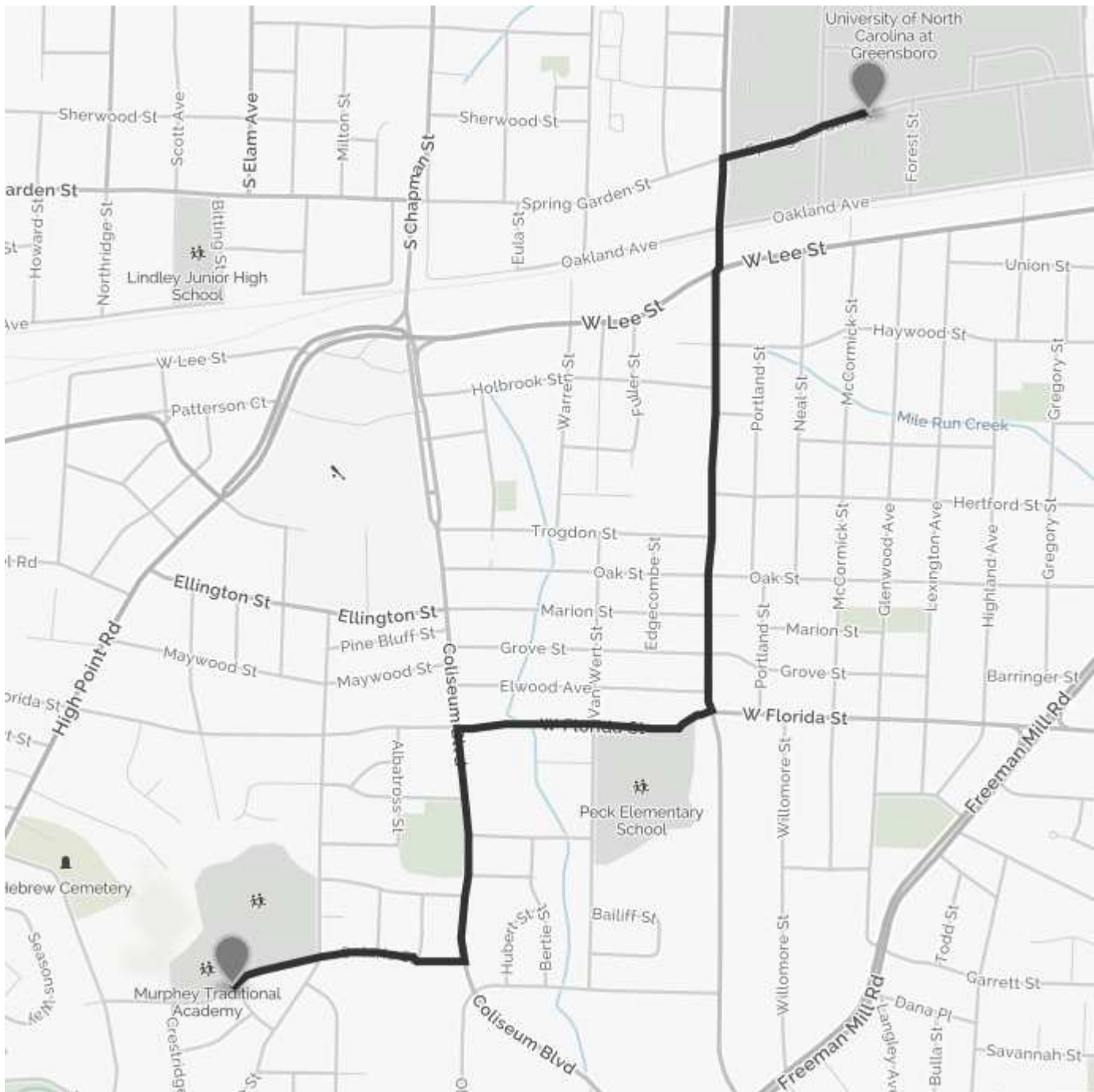
Then **0.37 miles**

---

 **2306 ONTARIO ST** is on the **right**.  
*Your destination is just past Bundy Dr.*

*If you reach Crestridge Rd you've gone a little too far.*

---



©2015 MapQuest, Inc. Use of directions and maps is subject to the MapQuest Terms of Use. We make no guarantee of the accuracy of their content, road conditions or route usability. You assume all risk of use. View Terms of Use (<http://hello.mapquest.com/terms-of-use>).