

YOUR TRIP TO:

134 N Pierce St, Eden, NC 27288-3531



56 MIN | 38.5 MI

Trip time based on traffic conditions as of 9:48 AM on November 5, 2015. Current Traffic:



Start out going **west** on **Spring Garden St** toward **Kenilworth St**.

Then **0.23 miles**



Turn **right** onto **S Aycock St**.

S Aycock St is 0.1 miles past Jefferson St.

Walgreens is on the corner.

If you reach Mayflower Dr you've gone a little too far.

Then **1.06 miles**



S Aycock St becomes **Westover Ter**.

Then **0.56 miles**



Take the **Wendover Ave E** ramp.

If you reach Mill St you've gone a little too far.

Then **0.11 miles**



Merge onto **W Wendover Ave E**.

Then **2.67 miles**



Take the **US-29 N** exit toward **Reidsville**.

If you are on US-70 E and reach Huffman St you've gone a little too far.

Then **0.24 miles**



Merge onto **N OHenry Blvd N**.

Then **4.52 miles**



N OHenry Blvd N becomes **US-29 N**.

Then **16.19 miles**




Take the **US-158** exit toward **Reidsville/Eden/NC-14/Yanceyville**.

Then **0.31 miles**



Keep **left** to take the ramp toward **Eden/Reidsville**.


Then **0.01 miles**

 Turn **left** onto **US-158 W**.

Then **2.50 miles**

 Stay **straight** to go onto **NC-14/NC Highway 14**. Continue to follow **NC-14**.

Then **9.65 miles**


 Turn **right** onto **E Stadium Dr**.

E Stadium Dr is just past Devonway St.

Sheetz Store 428 is on the corner.

If you are on N Van Buren Rd and reach E Moore St you've gone about 0.1 miles too far.

Then **0.39 miles**

 Take the 1st **left** onto **N Pierce St**.

N Pierce St is 0.1 miles past Woodhaven Dr.

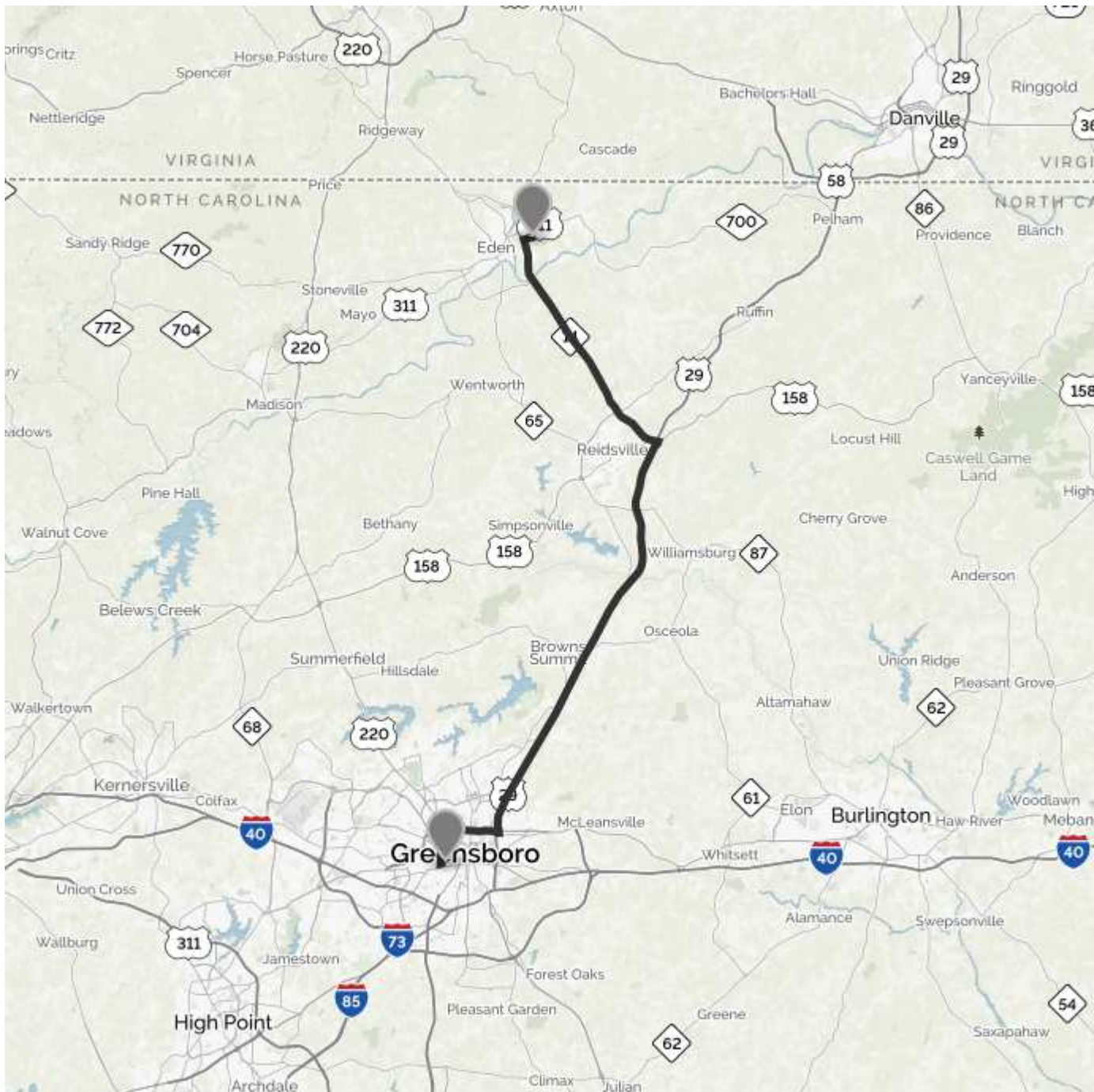
If you reach Panther Ln you've gone about 0.1 miles too far.

Then **0.06 miles**

 **134 N PIERCE ST** is on the **right**.

If you reach E Moore St you've gone about 0.1 miles too far.

Use of directions and maps is subject to our [Terms of Use](#). We don't guarantee accuracy, route conditions or usability. You assume all risk of use.



©2015 MapQuest, Inc. Use of directions and maps is subject to the MapQuest Terms of Use. We make no guarantee of the accuracy of their content, road conditions or route usability. You assume all risk of use. View Terms of Use (<http://hello.mapquest.com/terms-of-use>).