


YOUR TRIP TO:

Monticello - Brown Summit Elementary




23 MIN | 15.6 MI

Trip time based on traffic conditions as of 9:43 AM on November 5, 2015. Current Traffic:

 Start out going **west** on **Spring Garden St** toward **Kenilworth St**.


Then **0.23 miles**

 Turn **right** onto **S Aycock St**.
S Aycock St is 0.1 miles past Jefferson St.


Walgreens is on the corner.

If you reach Mayflower Dr you've gone a little too far.


Then **1.06 miles**

 **S Aycock St** becomes **Westover Ter**.

Then **0.56 miles**

 Take the **Wendover Ave E** ramp.
If you reach Mill St you've gone a little too far.


Then **0.11 miles**

 Merge onto **W Wendover Ave E**.


Then **2.67 miles**

 Take the **US-29 N** exit toward **Reidsville**.
If you are on US-70 E and reach Huffman St you've gone a little too far.


Then **0.24 miles**

 Merge onto **N OHenry Blvd N**.


Then **4.52 miles**

 **N OHenry Blvd N** becomes **US Highway 29/US-29 N**.

Then **5.18 miles**

 Take the ramp toward **NC-150/Brown Summit**.

Then **0.18 miles**

 Turn **left** onto **McLeansville Rd**.

Then **0.08 miles**

➔ Take the 1st right onto E NC Highway 150/NC-150.
If you reach US Highway 29 you've gone about 0.1 miles too far.

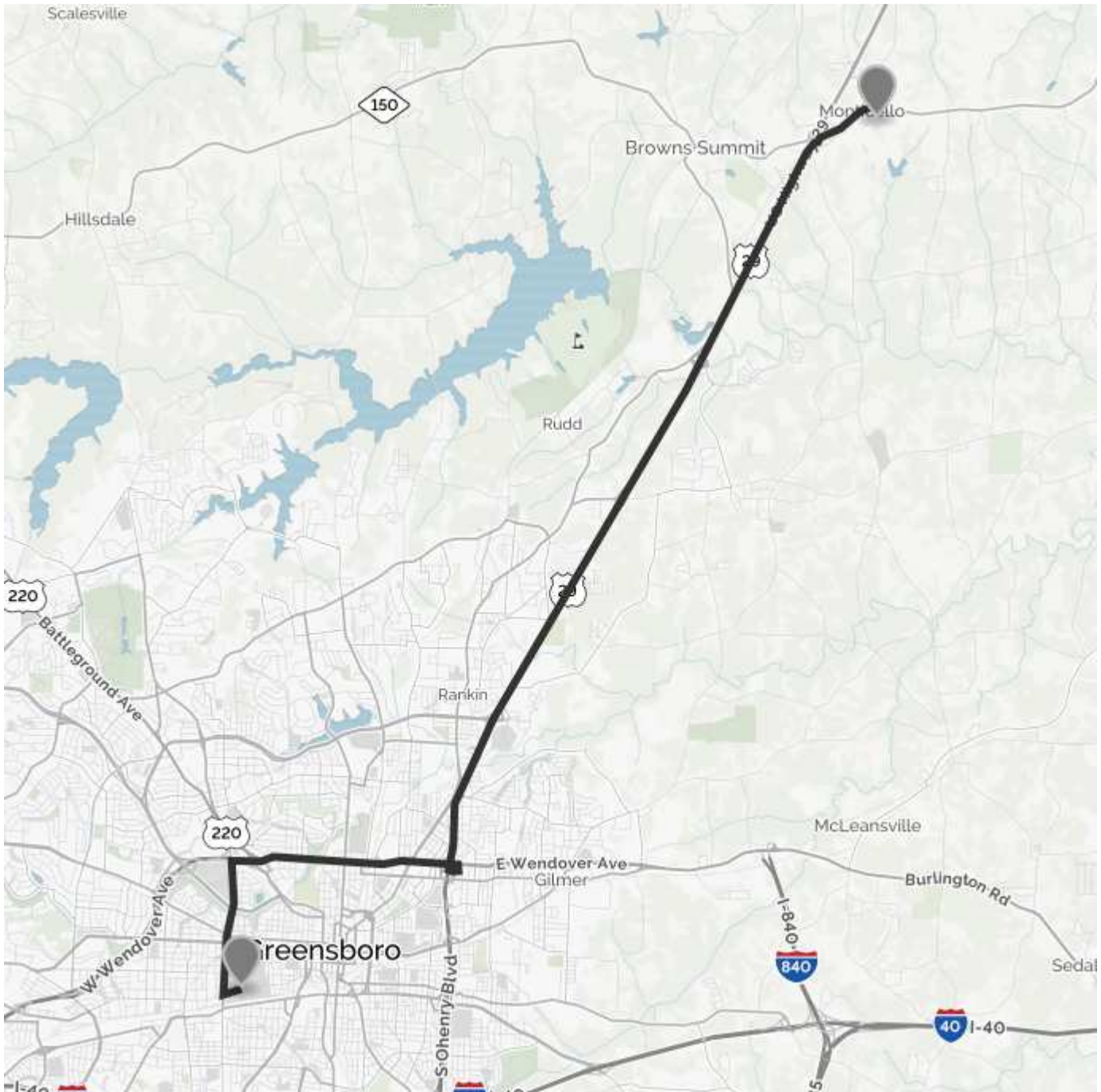
Then 0.79 miles

📍 Monticello - Brown Summit Elementary, 5006 E NC HIGHWAY 150 is on the right.

Your destination is 0.1 miles past Old Reidsville Rd.

If you reach Cumbie Rd you've gone about 0.2 miles too far.

Use of directions and maps is subject to our [Terms of Use](#). We don't guarantee accuracy, route conditions or usability. You assume all risk of use.



accuracy of their content, road conditions or route usability. You assume all risk of use. View Terms of Use (<http://hello.mapquest.com/terms-of-use>).