


YOUR TRIP TO:

4559 Ogburn Ave, Winston Salem, NC 27105-2726




34 MIN | 30.3 MI

Trip time based on traffic conditions as of 9:41 AM on November 5, 2015. Current Traffic:

 Start out going **west** on **Spring Garden St** toward **Kenilworth St**.


Then **0.23 miles**

 Take the **2nd left** onto **S Aycock St**.
S Aycock St is 0.1 miles past Jefferson St.

Walgreens is on the corner.

If you reach Mayflower Dr you've gone a little too far.


Then **0.17 miles**

 Take the **2nd right** onto **W Lee St**.
W Lee St is just past Oakland Ave.


Salvation Army is on the corner.

If you reach Haywood St you've gone about 0.1 miles too far.


Then **0.67 miles**

 Stay **straight** to go onto **High Point Rd**.


Then **1.26 miles**

 Merge onto **I-40 W** toward **Winston-Salem**.


Then **10.37 miles**

 Keep **right** to take **I-40 Bus W/US-421 N** via **EXIT 206** toward **Kernersville/Winston-Salem Downtown**.

Then **12.80 miles**

 Merge onto **US-52 N/NC-8 N/John Gold Memorial Expy N** via **EXIT 6B** toward **Mount Airy/Smith Reynolds Airport**.

Then **3.25 miles**

 Take the **Akron Dr** exit, **EXIT 112**.

Then **0.19 miles**



Turn **right** onto **Akron Dr.**

SAMS MART is on the right.

If you reach US-52 N you've gone about 0.1 miles too far.

Then 0.17 miles



Turn **left** onto **Ogburn Ave.**

Ogburn Ave is just past Hemlock Dr.

Living Witness Baptist Church is on the corner.

If you reach Harwood St you've gone a little too far.

Then 1.19 miles

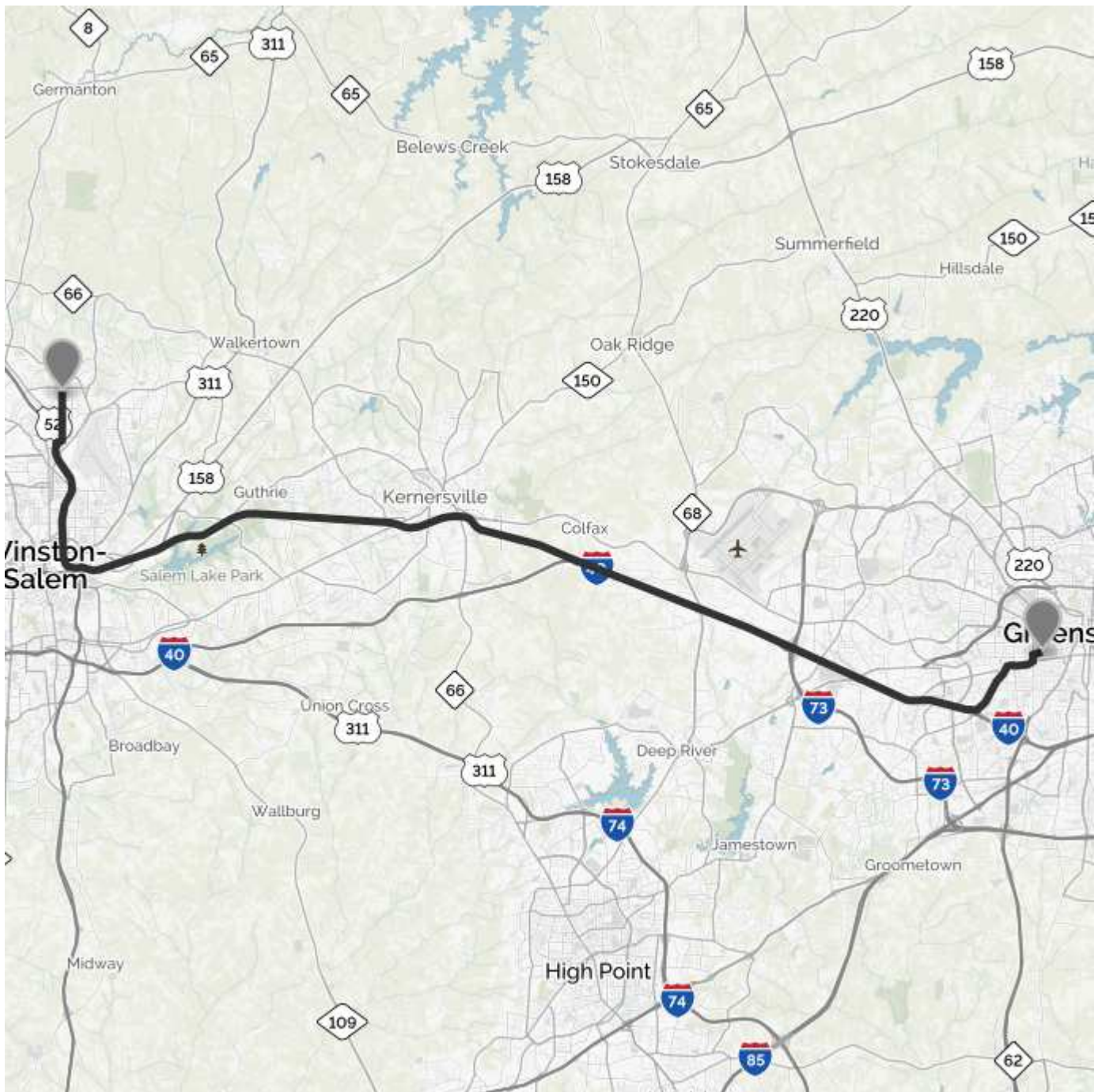


4559 OGBURN AVE is on the **right**.

Your destination is just past Hudson St.

If you reach Motor Rd you've gone a little too far.

Use of directions and maps is subject to our [Terms of Use](#). We don't guarantee accuracy, route conditions or usability. You assume all risk of use.



©2015 MapQuest, Inc. Use of directions and maps is subject to the MapQuest Terms of Use. We make no guarantee of the accuracy of their content, road conditions or route usability. You assume all risk of use. View Terms of Use (<http://hello.mapquest.com/terms-of-use>).