


YOUR TRIP TO:

4310 Millis Rd, Jamestown, NC 27282-8911




17 MIN | 8.0 MI

Trip time based on traffic conditions as of 9:40 AM on November 5, 2015. Current Traffic:

 Start out going **west** on **Spring Garden St** toward **Kenilworth St**.


Then **0.23 miles**

 Take the 2nd **left** onto **S Aycock St**.
S Aycock St is 0.1 miles past Jefferson St.

Walgreens is on the corner.

If you reach Mayflower Dr you've gone a little too far.


Then **0.17 miles**

 Take the 2nd **right** onto **W Lee St**.
W Lee St is just past Oakland Ave.


Salvation Army is on the corner.

If you reach Haywood St you've gone about 0.1 miles too far.

Then **0.67 miles**


 Stay **straight** to go onto **High Point Rd**.

Then **6.78 miles**

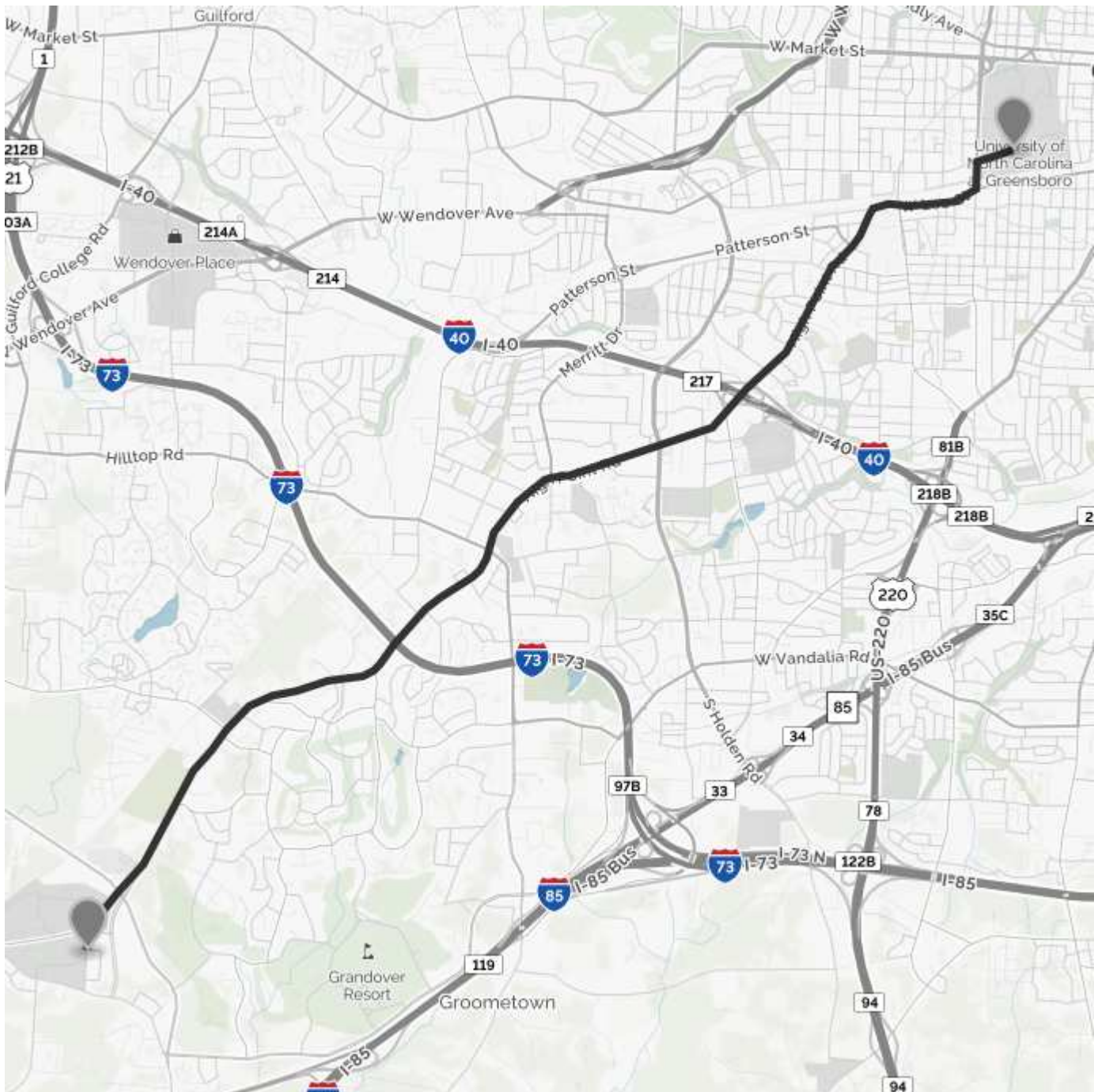
 Turn **left** onto **Millis Rd**.
Millis Rd is 0.2 miles past Stanford Rd.

If you are on E Main St and reach Rochelle Rd you've gone about 0.2 miles too far.

Then **0.13 miles**

 **4310 MILLIS RD** is on the **right**.
If you reach Camelot Dr you've gone a little too far.

Use of directions and maps is subject to our [Terms of Use](#). We don't guarantee accuracy, route conditions or usability. You assume all risk of use.



©2015 MapQuest, Inc. Use of directions and maps is subject to the MapQuest Terms of Use. We make no guarantee of the accuracy of their content, road conditions or route usability. You assume all risk of use. View Terms of Use (<http://hello.mapquest.com/terms-of-use>).