


# YOUR TRIP TO:

205 Willoughby Blvd, Greensboro, NC 27408




**12 MIN | 4.6 MI**

Trip time based on traffic conditions as of 9:38 AM on November 5, 2015. Current Traffic:

 Start out going **west** on **Spring Garden St** toward **Kenilworth St**.

Then **0.23 miles**


 Turn **right** onto **S Aycock St**.

*S Aycock St is 0.1 miles past Jefferson St.*

*Walgreens is on the corner.*

*If you reach Mayflower Dr you've gone a little too far.*

Then **1.06 miles**

 **S Aycock St** becomes **Westover Ter**.

Then **1.18 miles**

 Turn **slight left** onto **Battleground Ave/US-220 N**.

*Battleground Ave is just past Enterprise Rd.*

*Hertz Rent a Car is on the corner.*

Then **0.08 miles**

 Turn **right** onto **W Cornwallis Dr**.

*If you reach Albright Dr you've gone a little too far.*


Then **1.04 miles**

 Turn **left** onto **Cleburne St**.

*Cleburne St is 0.1 miles past Medford Ln.*

*If you reach Carlisle Rd you've gone about 0.1 miles too far.*

Then **0.23 miles**

 Turn **left** onto **W Cone Blvd**.

Then **0.23 miles**

 Take the 2nd **right** onto **Saint Regis Rd**.

*Saint Regis Rd is 0.1 miles past Philadelphia Lake Ct.*

*If you reach Lafayette Ave you've gone about 0.1 miles too far.*

Then **0.43 miles**

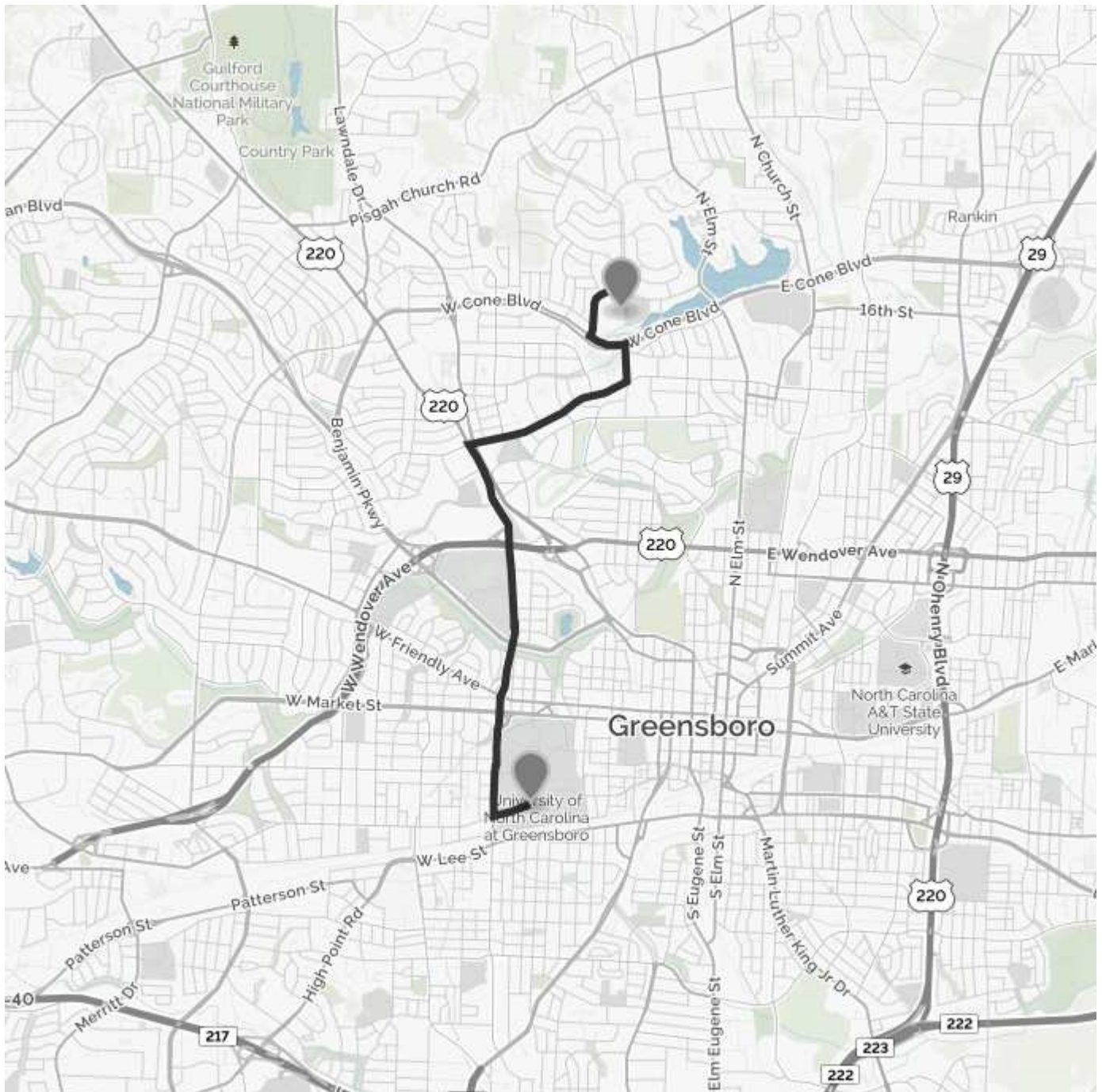
➔ Take the 1st right onto **Willoughby Blvd.**  
*Willoughby Blvd is just past Round Hill Rd.*

*If you reach Weymouth Pl you've gone a little too far.*

Then 0.09 miles

📍 **205 WILLOUGHBY BLVD** is on the right.  
*If you reach Marston Rd you've gone about 0.1 miles too far.*

Use of directions and maps is subject to our [Terms of Use](#). We don't guarantee accuracy, route conditions or usability. You assume all risk of use.



(<http://hello.mapquest.com/terms-of-use>).