

# YOUR TRIP TO:

400 Ross St, Asheboro, NC 27203




**28 MIN | 25.3 MI**

Trip time based on traffic conditions as of 9:36 AM on November 5, 2015. Current Traffic:

 Start out going **west** on **Spring Garden St** toward **Kenilworth St**.


Then **0.23 miles**

 Take the 2nd **left** onto **S Aycock St**.  
*S Aycock St is 0.1 miles past Jefferson St.*


*Walgreens is on the corner.*

*If you reach Mayflower Dr you've gone a little too far.*

Then **0.84 miles**


 **S Aycock St** becomes **Lovett St**.

Then **0.61 miles**


 Turn **right** onto **Freeman Mill Rd S**.  
*Freeman Mill Rd S is 0.1 miles past Ontario St.*

*If you are on Willora St and reach Glenwood Ave you've gone about 0.2 miles too far.*


Then **0.63 miles**

 **Freeman Mill Rd S** becomes **US-220 S**.


Then **22.03 miles**

 Take the **Presnell St** exit, **EXIT 75**.


Then **0.22 miles**

 Turn **left** onto **Park Dr**.  
*If you reach I-74 E you've gone about 0.2 miles too far.*

Then **0.12 miles**


 **Park Dr** becomes **W Presnell St**.

Then **0.48 miles**

 Turn **right** onto **Ross St**.  
*Ross St is just past Hamlin St.*

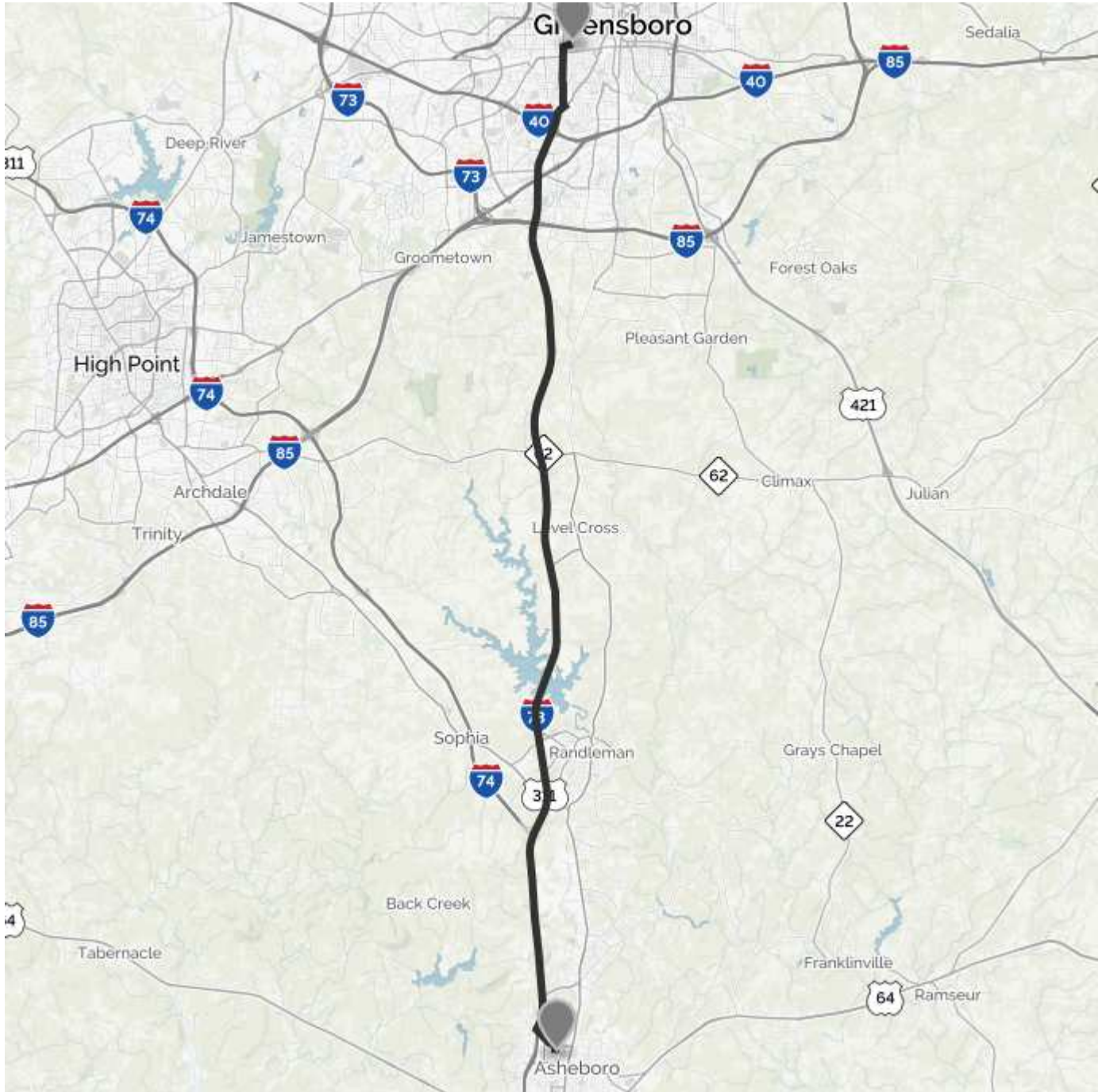
*If you reach N Church St you've gone about 0.1 miles too far.*

Then **0.20 miles**

 **400 ROSS ST** is on the **left**.  
*Your destination is just past City View St.*

*If you reach Foust St you've gone a little too far.*

Use of directions and maps is subject to our [Terms of Use](#). We don't guarantee accuracy, route conditions or usability. You assume all risk of use.



©2015 MapQuest, Inc. Use of directions and maps is subject to the MapQuest Terms of Use. We make no guarantee of the accuracy of their content, road conditions or route usability. You assume all risk of use. View Terms of Use (<http://hello.mapquest.com/terms-of-use>).