


YOUR TRIP TO:

3809 Village Dr, Fayetteville, NC 28304




1 HR 48 MIN | 95.4 MI

Trip time based on traffic conditions as of 8:44 AM on November 5, 2015. Current Traffic:


-  Start out going **east** on **Spring Garden St** toward **Stirling St**.

Then **0.34 miles**


-  Turn **right** onto **Tate St**.
Tate St is just past Administration St.

If you reach Springdale Ct you've gone a little too far.

Then **0.20 miles**


-  Turn **left** onto **W Lee St**.

Then **0.97 miles**


-  Turn **slight right** onto **E Lee St**.
E Lee St is just past Arlington St.

Skeens Chapel Holiness Church is on the corner.


Then **0.07 miles**

-  Turn **right** onto **Martin Luther King Jr Dr**.


Then **1.85 miles**

-  **Martin Luther King Jr Dr** becomes **J.M. Hunt Jr Expy**.


Then **3.75 miles**

-  **J.M. Hunt Jr Expy** becomes **US-421 S**.


Then **43.98 miles**

-  Turn **left** onto **US-421 Byp S**.
If you reach Forestwood Park Rd you've gone about 1.1 miles too far.

Then **10.80 miles**

-  Stay **straight** to go onto **Sanford Byp**.


Then **1.06 miles**

-  **Sanford Byp** becomes **NC-87**.

Then **19.57 miles**


 Stay **straight** to go onto **N Bragg Blvd/NC-24/NC-87**. Continue to follow **N Bragg Blvd**.

Then **6.11 miles**


 Turn **right** onto **Santa Fe Dr**.
Santa Fe Dr is 0.6 miles past Neptune Dr.

If you are on Bragg Blvd and reach Buffalo St you've gone about 0.2 miles too far.

Then **0.75 miles**

 Turn **left** to take the ramp toward **Fayetteville**.
If you reach Antietam Creek Dr you've gone about 0.1 miles too far.


Then **0.27 miles**

 Merge onto **All American Expy S**.

Then **4.28 miles**

 **All American Expy S** becomes **Owen Dr**.


Then **0.71 miles**

 Turn **right** onto **Village Dr**.
Village Dr is 0.2 miles past Melrose Rd.

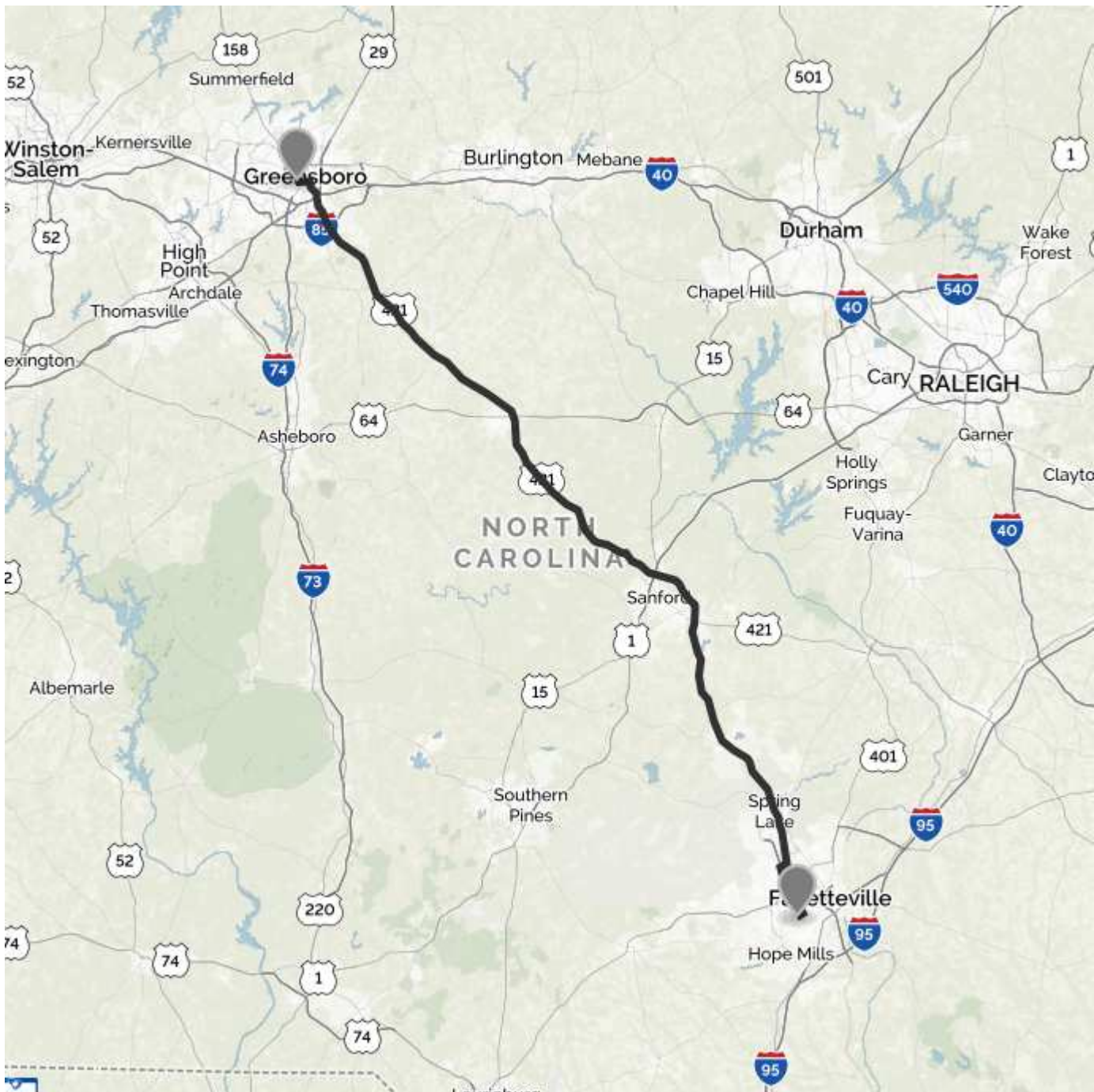
Subway is on the corner.

If you reach Boone Trl you've gone about 0.2 miles too far.

Then **0.72 miles**

 **3809 VILLAGE DR** is on the **left**.
Your destination is 0.1 miles past Wayne Ln.

If you reach Ireland Dr you've gone a little too far.



©2015 MapQuest, Inc. Use of directions and maps is subject to the MapQuest Terms of Use. We make no guarantee of the accuracy of their content, road conditions or route usability. You assume all risk of use. View Terms of Use (<http://hello.mapquest.com/terms-of-use>).