

YOUR TRIP TO:

312 Cliff Rd, Asheboro, NC 27203




31 MIN | 27.0 MI

Trip time based on traffic conditions as of 8:42 AM on November 5, 2015. Current Traffic:

 Start out going **west** on **Spring Garden St** toward **Kenilworth St**.


Then **0.23 miles**

 Take the **2nd left** onto **S Aycock St**.
S Aycock St is 0.1 miles past Jefferson St.


Walgreens is on the corner.

If you reach Mayflower Dr you've gone a little too far.

Then **0.84 miles**


 **S Aycock St** becomes **Lovett St**.

Then **0.61 miles**

 Turn **right** onto **Freeman Mill Rd S**.
Freeman Mill Rd S is 0.1 miles past Ontario St.

If you are on Willora St and reach Glenwood Ave you've gone about 0.2 miles too far.


Then **0.63 miles**

 **Freeman Mill Rd S** becomes **US-220 S**.


Then **22.86 miles**

Take the **NC-42** exit, **EXIT 74**, on the **left** toward **Asheboro**.

Then **0.22 miles**

 Turn **left** onto **NC-42/W Salisbury St**.
If you reach Sunset Ave you've gone about 0.1 miles too far.

Then **1.28 miles**

 Turn **right** onto **N Elm St**.
N Elm St is just past McAlister St.

If you reach Martin Luther King Jr Dr you've gone a little too far.

Then **0.23 miles**

← Take the 2nd left onto **Cliff Rd.**
Cliff Rd is 0.1 miles past Worth St.

If you reach S Main St you've gone about 0.1 miles too far.

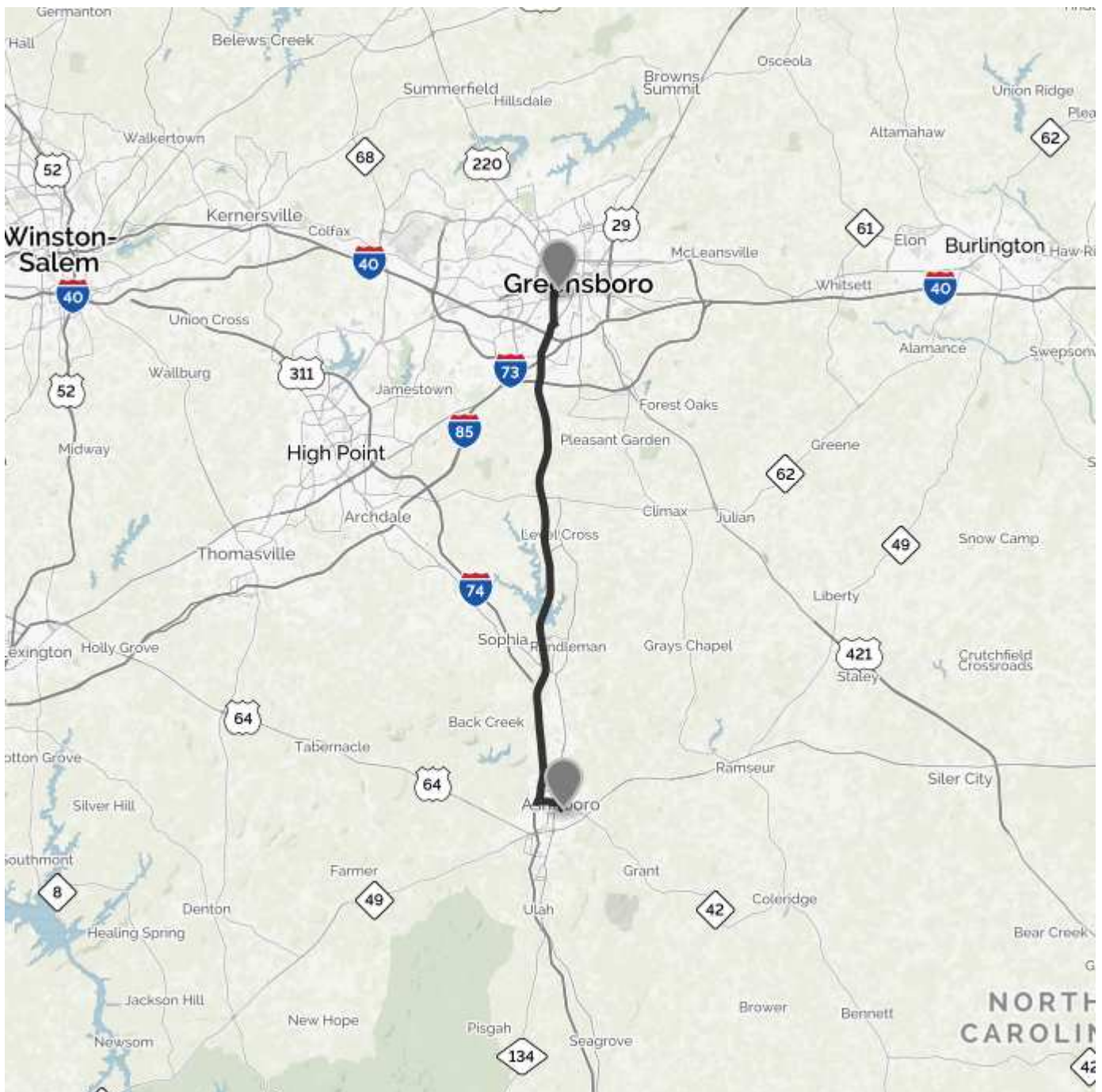
Then 0.10 miles

📍 **312 CLIFF RD** is on the **right**.

Your destination is just past S Randolph Ave.

If you reach S High St you've gone a little too far.

Use of directions and maps is subject to our [Terms of Use](#). We don't guarantee accuracy, route conditions or usability. You assume all risk of use.



©2015 MapQuest, Inc. Use of directions and maps is subject to the MapQuest Terms of Use. We make no guarantee of the accuracy of their content, road conditions or route usability. You assume all risk of use. View Terms of Use (<http://hello.mapquest.com/terms-of-use>).