


YOUR TRIP TO:

150 Lucy Ln, Lewisville, NC 27023




39 MIN | 38.1 MI

Trip time based on traffic conditions as of 8:39 AM on November 5, 2015. Current Traffic:

 Start out going **west** on **Spring Garden St** toward **Kenilworth St**.


Then **0.23 miles** -----

 Take the **2nd left** onto **S Aycock St**.
S Aycock St is 0.1 miles past Jefferson St.

Walgreens is on the corner.

If you reach Mayflower Dr you've gone a little too far.


Then **0.17 miles** -----

 Take the **2nd right** onto **W Lee St**.
W Lee St is just past Oakland Ave.


Salvation Army is on the corner.

If you reach Haywood St you've gone about 0.1 miles too far.


Then **0.67 miles** -----

 Stay **straight** to go onto **High Point Rd**.


Then **1.26 miles** -----

 Merge onto **I-40 W** toward **Winston-Salem**.


Then **10.37 miles** -----

 Keep **left** to take **I-40 W** toward **Winston-Salem/Statesville**.


Then **18.06 miles** -----

 Take the **I-40 E/US-421 S** exit, **EXIT 188**, toward **Winston-Salem/Yadkinville**
/Wilkesboro.

Then **0.15 miles** -----

 Merge onto **US-421 N** via the ramp on the **left**.


Then **6.23 miles** -----

 Take **EXIT 244** toward **Lewisville**.


Then **0.23 miles** -----

 Merge onto **Williams Rd**.

Then **0.19 miles** -----

 **Williams Rd** becomes **Shallowford Rd**.


Then **0.34 miles**

 Turn **right** onto **Arrow Leaf Dr**.

Arrow Leaf Dr is 0.2 miles past Birch Tree Ln.

If you reach North St you've gone a little too far.

Then **0.09 miles**

 Take the 1st **left** onto **Lucy Ln**.

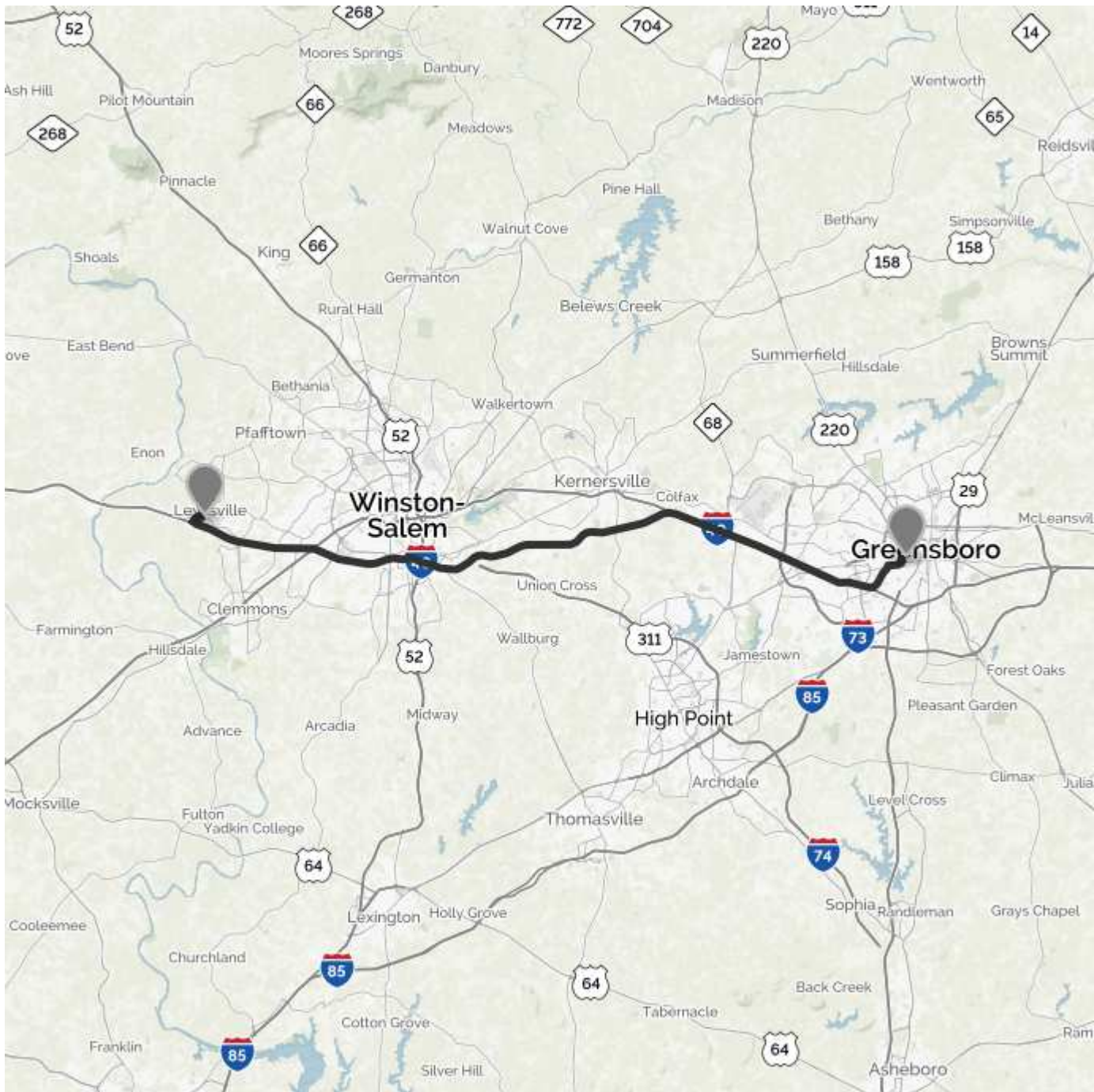
If you reach Arrow Leaf Ct you've gone a little too far.

Then **0.10 miles**

 **150 LUCY LN** is on the **right**.

If you reach Lewisville Clemmons Rd you've gone a little too far.

Use of directions and maps is subject to our [Terms of Use](#). We don't guarantee accuracy, route conditions or usability. You assume all risk of use.



©2015 MapQuest, Inc. Use of directions and maps is subject to the MapQuest Terms of Use. We make no guarantee of the accuracy of their content, road conditions or route usability. You assume all risk of use. View Terms of Use (<http://hello.mapquest.com/terms-of-use>).