

YOUR TRIP TO:

212 Lawsonville Ave, Reidsville, NC 27320-3942



33 MIN | 26.0 MI

Trip time based on traffic conditions as of 8:33 AM on November 5, 2015. Current Traffic:



Start out going **west** on **Spring Garden St** toward **Kenilworth St**.

Then **0.23 miles**



Turn **right** onto **S Aycock St**.

S Aycock St is 0.1 miles past Jefferson St.

Walgreens is on the corner.

If you reach Mayflower Dr you've gone a little too far.

Then **1.06 miles**



S Aycock St becomes **Westover Ter**.

Then **0.56 miles**



Take the **Wendover Ave E** ramp.

If you reach Mill St you've gone a little too far.

Then **0.11 miles**



Merge onto **W Wendover Ave E**.

Then **2.67 miles**



Take the **US-29 N** exit toward **Reidsville**.

If you are on US-70 E and reach Huffman St you've gone a little too far.

Then **0.24 miles**



Merge onto **N OHenry Blvd N**.

Then **4.52 miles**



N OHenry Blvd N becomes **US-29 N**.

Then **13.80 miles**




Take the **Barnes St** exit, **EXIT 150**, toward **Reidsville/Downtown**.

Then **0.20 miles**




Keep **left** to take the ramp toward **Reidsville**.

Then **0.01 miles**

 Turn **left** onto **Barnes St/NC-87**.


Then **2.37 miles**

 Turn **left** onto **Lawsonville Ave/US-158 Bus W/NC-87**. Continue to follow **US-158 Bus W/NC-87**.

US-158 Bus W is 0.1 miles past East St.


If you are on Price St and reach Crestwood Apartment you've gone about 0.4 miles too far.

Then **0.13 miles**

 Turn **slight right** onto **Lawsonville Ave**.

Lawsonville Ave is just past S Branch St.

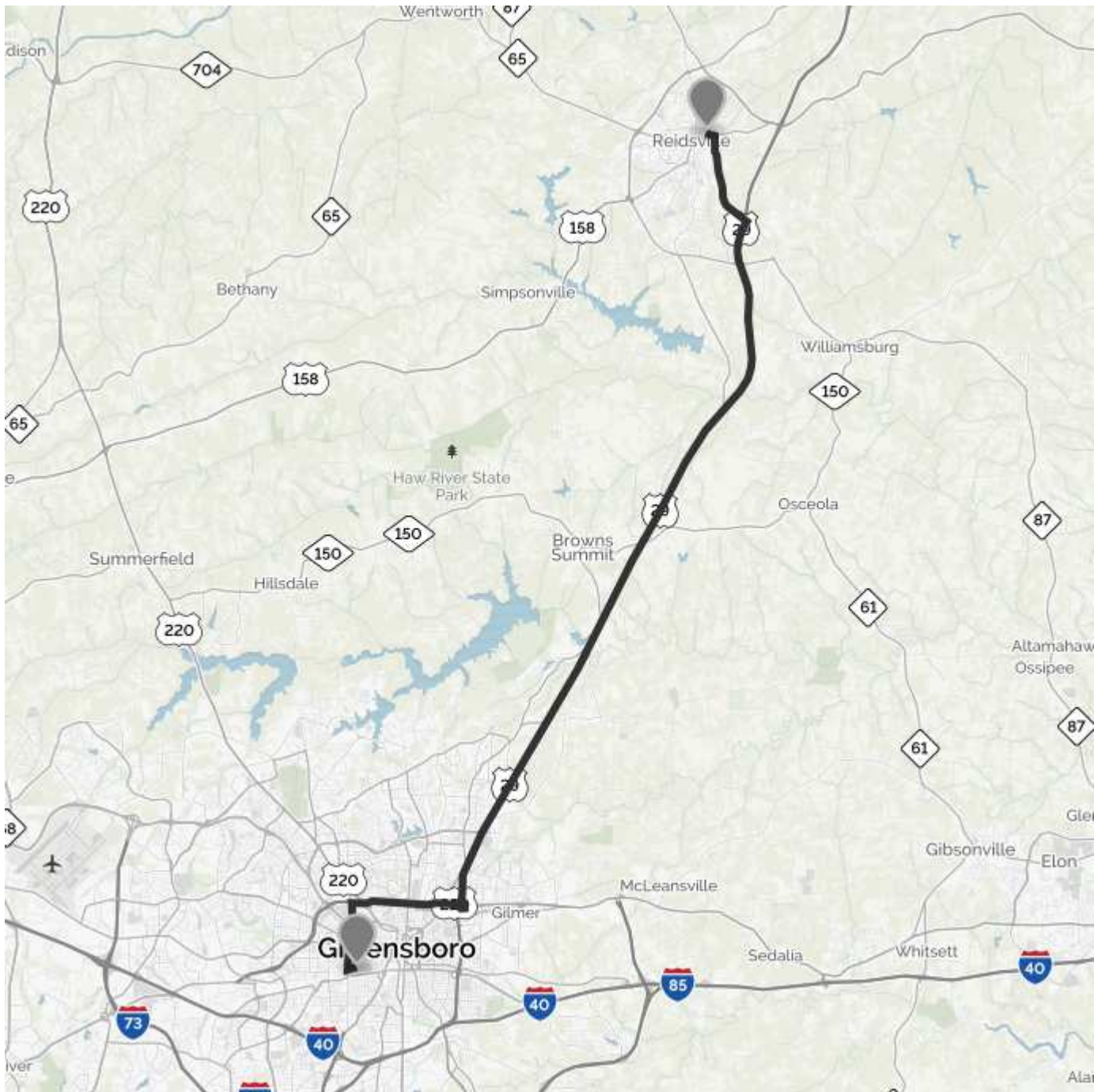
Then **0.10 miles**

 212 Lawsonville Ave, Reidsville, NC 27320-3942, **212 LAWSONVILLE AVE** is on the **right**.

Your destination is just past Montgomery St.

If you reach S Harris St you've gone a little too far.

Use of directions and maps is subject to our [Terms of Use](#). We don't guarantee accuracy, route conditions or usability. You assume all risk of use.



©2015 MapQuest, Inc. Use of directions and maps is subject to the MapQuest Terms of Use. We make no guarantee of the accuracy of their content, road conditions or route usability. You assume all risk of use. View Terms of Use (<http://hello.mapquest.com/terms-of-use>).