


YOUR TRIP TO:

986 Hutton St, Winston Salem, NC 27101




32 MIN | 28.4 MI

Trip time based on traffic conditions as of 8:32 AM on November 5, 2015. Current Traffic:

 Start out going **west** on **Spring Garden St** toward **Kenilworth St**.


Then **0.23 miles**

 Take the **2nd left** onto **S Aycock St**.
S Aycock St is 0.1 miles past Jefferson St.

Walgreens is on the corner.

If you reach Mayflower Dr you've gone a little too far.


Then **0.17 miles**

 Take the **2nd right** onto **W Lee St**.
W Lee St is just past Oakland Ave.


Salvation Army is on the corner.

If you reach Haywood St you've gone about 0.1 miles too far.


Then **0.67 miles**

 Stay **straight** to go onto **High Point Rd**.


Then **1.26 miles**

 Merge onto **I-40 W** toward **Winston-Salem**.

Then **10.37 miles**

 Keep **left** to take **I-40 W** toward **Winston-Salem/Statesville**.

Then **13.57 miles**

 Take the **Silas Creek Pkwy** exit, **EXIT 193C**, toward **S Main St**.

Then **0.20 miles**

 Turn **left** onto **Silas Creek Pkwy**.

Then **0.90 miles**

 Turn **right** onto **Peters Creek Pkwy/NC-150**.

Peters Creek Pkwy is 0.3 miles past Buchanan St.

If you are on Silas Creek Pkwy and reach Salisbury Ridge Rd you've gone about 0.1 miles too far.

Then **0.53 miles**



Turn **right** onto **Link Rd.**

Link Rd is just past National Dr.

Then **0.16 miles**



Turn **left** onto **Hutton St.**

Then **0.31 miles**

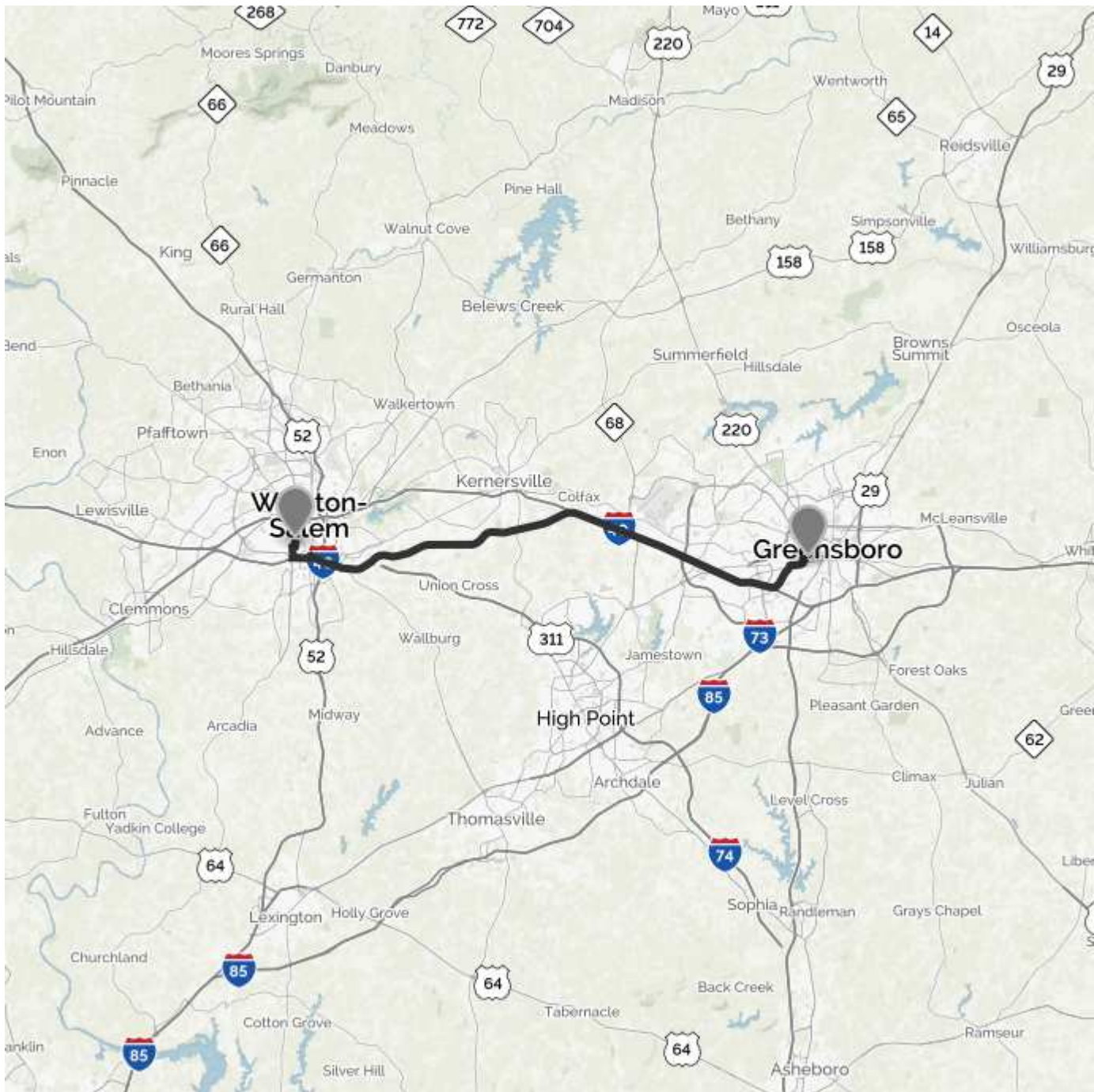


986 HUTTON ST is on the **left**.

Your destination is just past Washington Park Ln.

If you reach Shuman St you've gone about 0.2 miles too far.

Use of directions and maps is subject to our [Terms of Use](#). We don't guarantee accuracy, route conditions or usability. You assume all risk of use.



©2015 MapQuest, Inc. Use of directions and maps is subject to the MapQuest Terms of Use. We make no guarantee of the accuracy of their content, road conditions or route usability. You assume all risk of use. View Terms of Use (<http://hello.mapquest.com/terms-of-use>).