

YOUR TRIP TO:

3200 Renon Rd, Winston Salem, NC 27127




30 MIN | 27.9 MI

Trip time based on traffic conditions as of 8:31 AM on November 5, 2015. Current Traffic:

 Start out going **west** on **Spring Garden St** toward **Kenilworth St**.


Then **0.23 miles**

 Take the 2nd **left** onto **S Aycock St**.
S Aycock St is 0.1 miles past Jefferson St.

Walgreens is on the corner.

If you reach Mayflower Dr you've gone a little too far.


Then **0.17 miles**

 Take the 2nd **right** onto **W Lee St**.
W Lee St is just past Oakland Ave.


Salvation Army is on the corner.

If you reach Haywood St you've gone about 0.1 miles too far.


Then **0.67 miles**

 Stay **straight** to go onto **High Point Rd**.

Then **1.26 miles**

 Merge onto **I-40 W** toward **Winston-Salem**.

Then **10.37 miles**

 Keep **left** to take **I-40 W** toward **Winston-Salem/Statesville**.


Then **13.09 miles**

 Merge onto **US-52 S/NC-8 S/John Gold Memorial Expy S** via **EXIT 193A** toward **Lexington**.


Then **1.13 miles**

 Take the **Clemmons Rd** exit, **EXIT 105**.

Then **0.26 miles**


 Turn **right** onto **E Clemmons Rd**.
If you reach US-52 S you've gone about 0.1 miles too far.

Then **0.28 miles**

 Take the 3rd **right** onto **Konnoak Dr.**
Konnoak Dr is just past Luther St.

If you reach Emma Ave you've gone a little too far.

Then 0.27 miles

 Take the 3rd **left** onto **W Harson St.**
W Harson St is 0.1 miles past Rhyne Ave.

If you reach Merrell Dr you've gone a little too far.

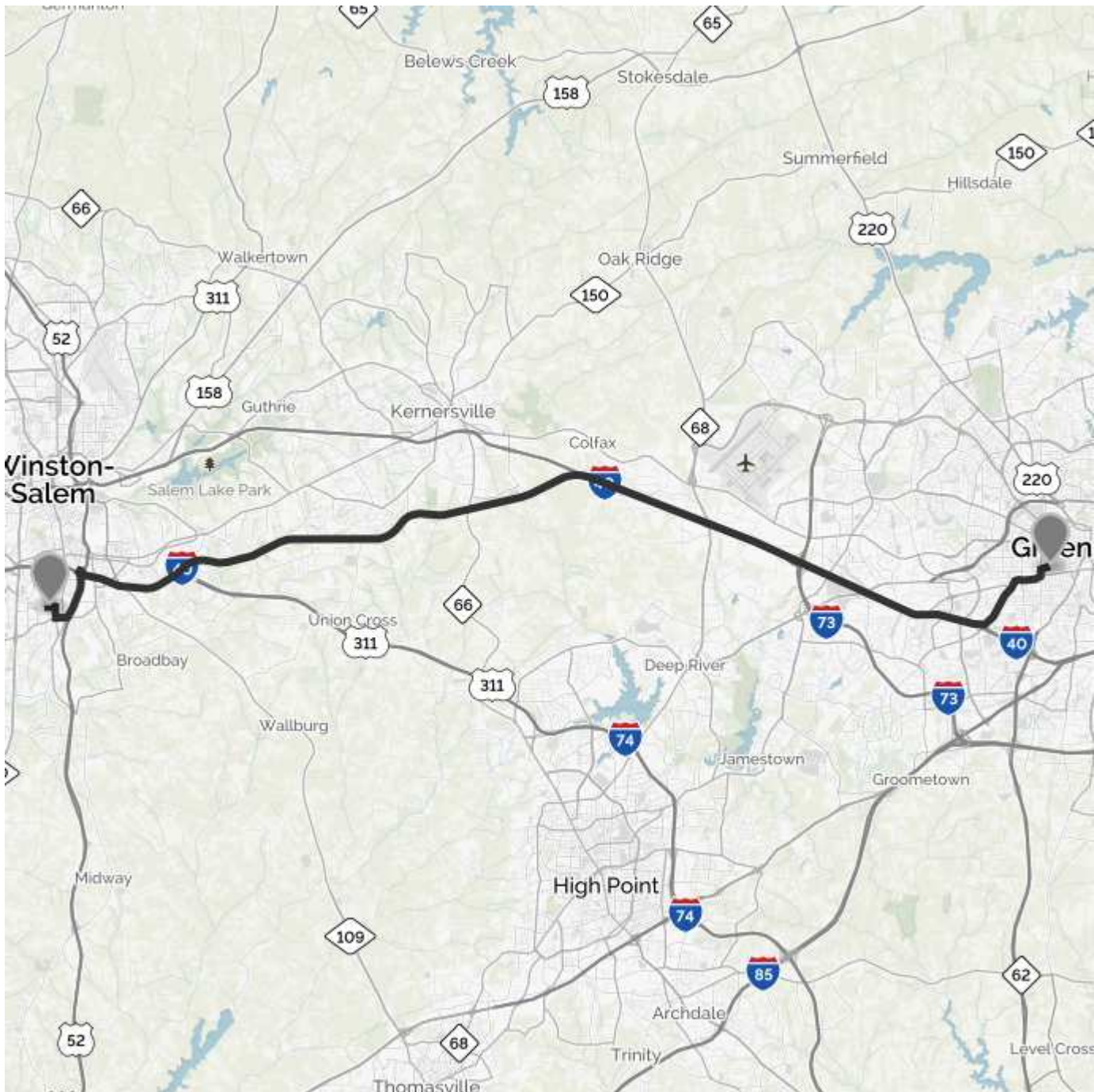
Then 0.16 miles

 Take the 1st **right** onto **Renon Rd.**
If you are on Renon Rd and reach Elmwood Dr you've gone about 0.1 miles too far.

Then 0.05 miles

 **3200 RENON RD.**
If you reach Merrell Dr you've gone a little too far.

Use of directions and maps is subject to our [Terms of Use](#). We don't guarantee accuracy, route conditions or usability. You assume all risk of use.



©2015 MapQuest, Inc. Use of directions and maps is subject to the MapQuest Terms of Use. We make no guarantee of the accuracy of their content, road conditions or route usability. You assume all risk of use. View Terms of Use (<http://hello.mapquest.com/terms-of-use>).