


YOUR TRIP TO:

3600 Drawbridge Pkwy, Greensboro, NC 27410-8536




13 MIN | 7.9 MI

Trip time based on traffic conditions as of 8:19 AM on November 5, 2015. Current Traffic:

 Start out going **west** on **Spring Garden St** toward **Kenilworth St**.

Then **0.23 miles**


 Turn **right** onto **S Aycock St**.

S Aycock St is 0.1 miles past Jefferson St.

Walgreens is on the corner.

If you reach Mayflower Dr you've gone a little too far.


Then **1.06 miles**

 Turn **left** onto **Benjamin Pkwy**.


Benjamin Pkwy is 0.7 miles past Wright Ave.

If you are on Westover Ter and reach W Lake Dr you've gone a little too far.


Then **1.58 miles**

 Stay **straight** to go onto **Joseph Bryan Blvd**.

Then **2.99 miles**

 Take the ramp toward **Piedmont Triad International Airport**.

Then **0.20 miles**


 Stay **straight** to go onto **Horse Pen Creek Rd**.

Then **1.47 miles**

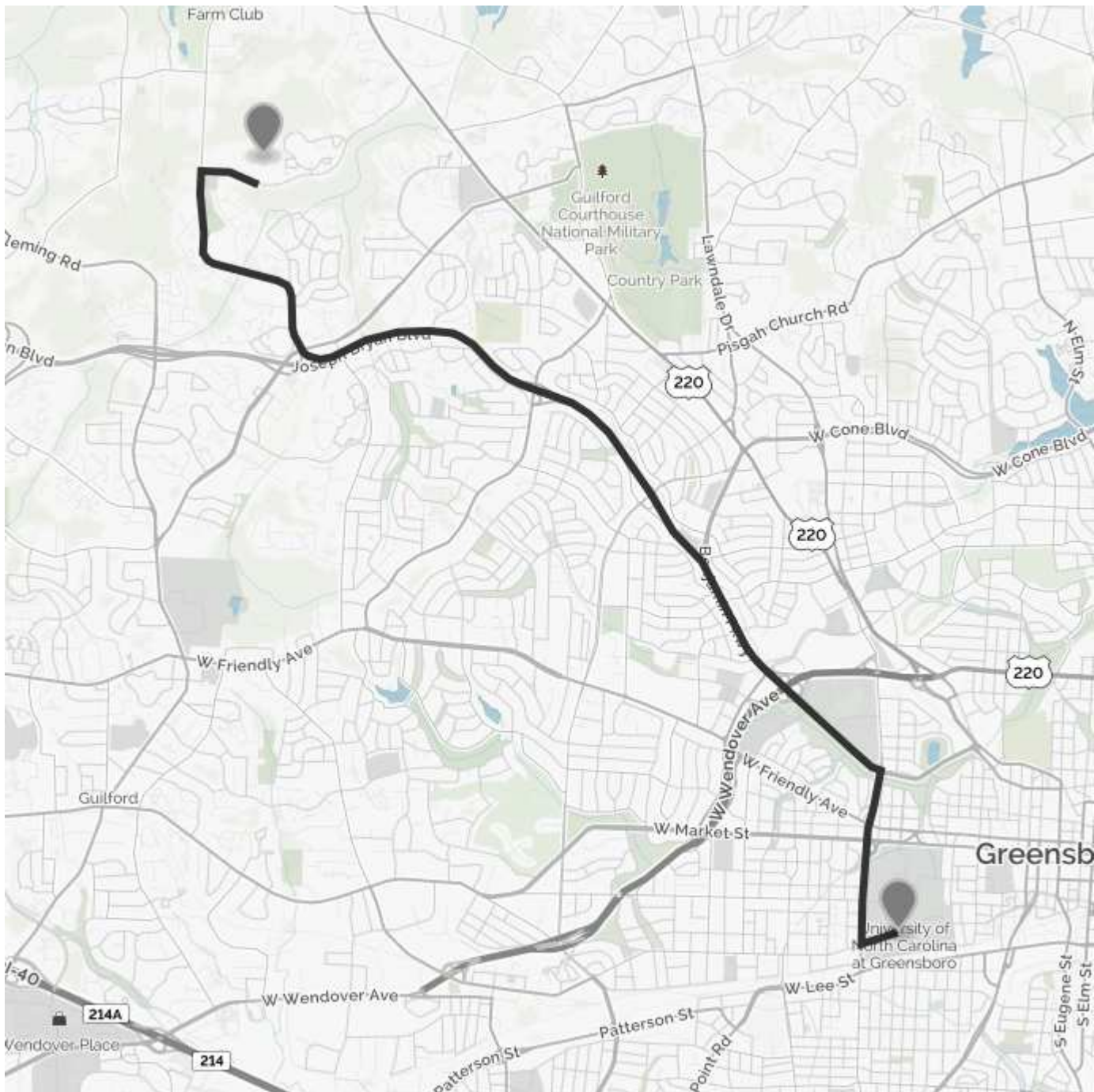
 Turn **right** onto **Drawbridge Pkwy**.

Drawbridge Pkwy is 0.1 miles past Cherine Way.

Then **0.36 miles**

 3600 Drawbridge Pkwy, Greensboro, NC 27410-8536, **3600 DRAWBRIDGE PKWY** is on the **left**.

If you reach Well Spring Dr you've gone about 0.3 miles too far.



©2015 MapQuest, Inc. Use of directions and maps is subject to the MapQuest Terms of Use. We make no guarantee of the accuracy of their content, road conditions or route usability. You assume all risk of use. View Terms of Use (<http://hello.mapquest.com/terms-of-use>).