

YOUR TRIP TO:

110 Brown Rd, Kernersville, NC 27284



22 MIN | 17.7 MI

Trip time based on traffic conditions as of 8:18 AM on November 5, 2015. Current Traffic:



Start out going **west** on **Spring Garden St** toward **Kenilworth St**.

Then **0.23 miles**



Take the **2nd left** onto **S Aycock St**.

S Aycock St is 0.1 miles past Jefferson St.

Walgreens is on the corner.

If you reach Mayflower Dr you've gone a little too far.

Then **0.17 miles**



Take the **2nd right** onto **W Lee St**.

W Lee St is just past Oakland Ave.

Salvation Army is on the corner.

If you reach Haywood St you've gone about 0.1 miles too far.

Then **0.67 miles**



Stay **straight** to go onto **High Point Rd**.

Then **1.26 miles**



Merge onto **I-40 W** toward **Winston-Salem**.

Then **10.37 miles**



Keep **right** to take **I-40 Bus W/US-421 N** via **EXIT 206** toward **Kernersville/Winston-Salem Downtown**.

Then **3.22 miles**




Take the **NC-66** exit, **EXIT 15**, toward **NC-150 E/Kernersville/Walkertown**.

Then **0.09 miles**




Turn **left** onto **Highway 66 S/NC-66/NC-150**. Continue to follow **NC-66/NC-150**.

Then **0.74 miles**


 Turn **right** onto **N Main St/NC-150**.
N Main St is just past Winfree St.

If you are on W Bodenhamer St and reach N Cherry St you've gone a little too far.

Then 0.14 miles

 Stay **straight** to go onto **Piney Grove Rd**.

Then 0.70 miles

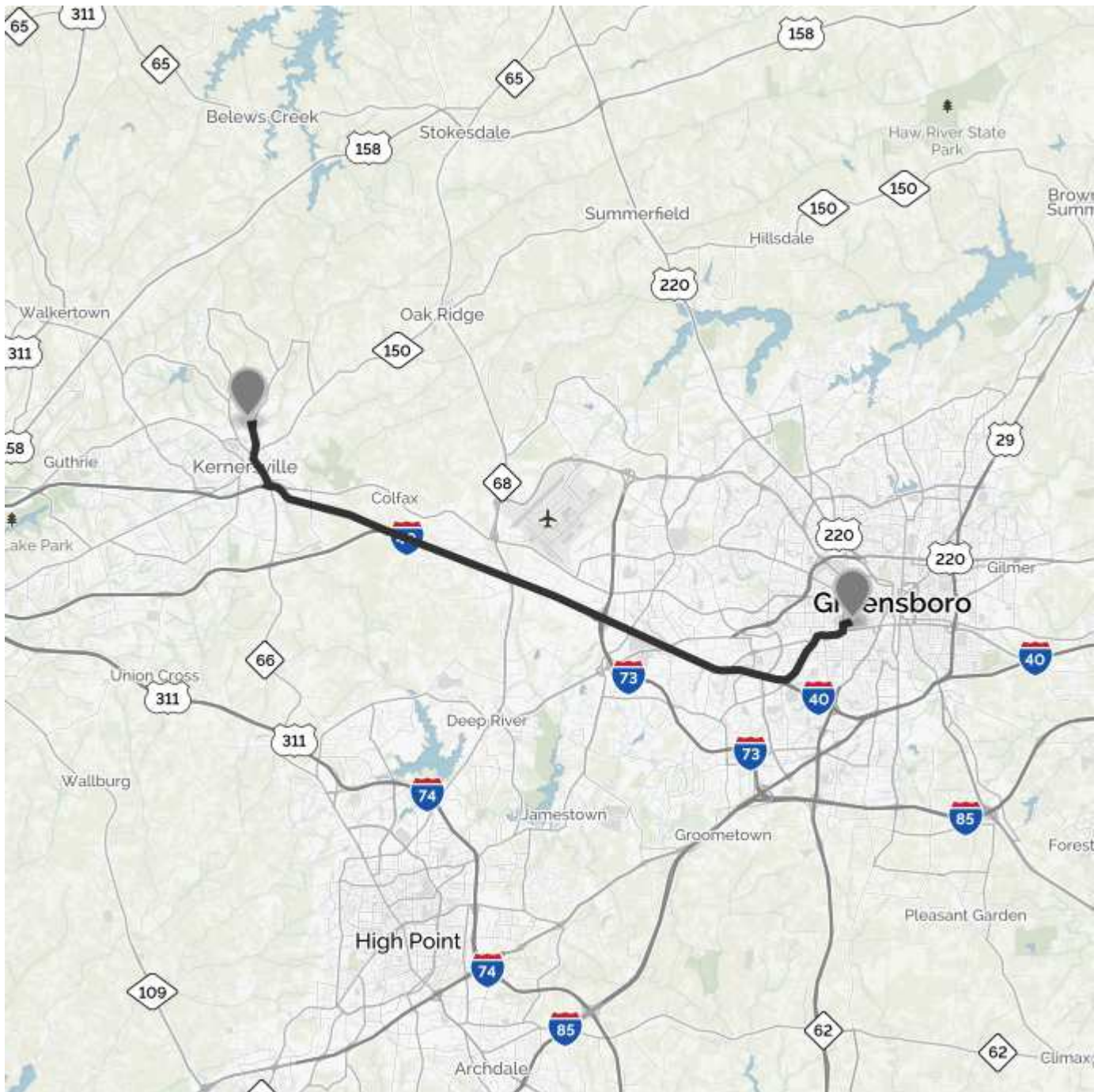
 Turn **left** onto **Brown Rd**.
Brown Rd is just past Lakecrest Dr.

If you reach Linville Springs Rd you've gone about 0.2 miles too far.

Then 0.14 miles

 **110 BROWN RD** is on the **right**.
If you reach McBride Forest Ln you've gone about 0.1 miles too far.

Use of directions and maps is subject to our [Terms of Use](#). We don't guarantee accuracy, route conditions or usability. You assume all risk of use.



©2015 MapQuest, Inc. Use of directions and maps is subject to the MapQuest Terms of Use. We make no guarantee of the accuracy of their content, road conditions or route usability. You assume all risk of use. View Terms of Use (<http://hello.mapquest.com/terms-of-use>).